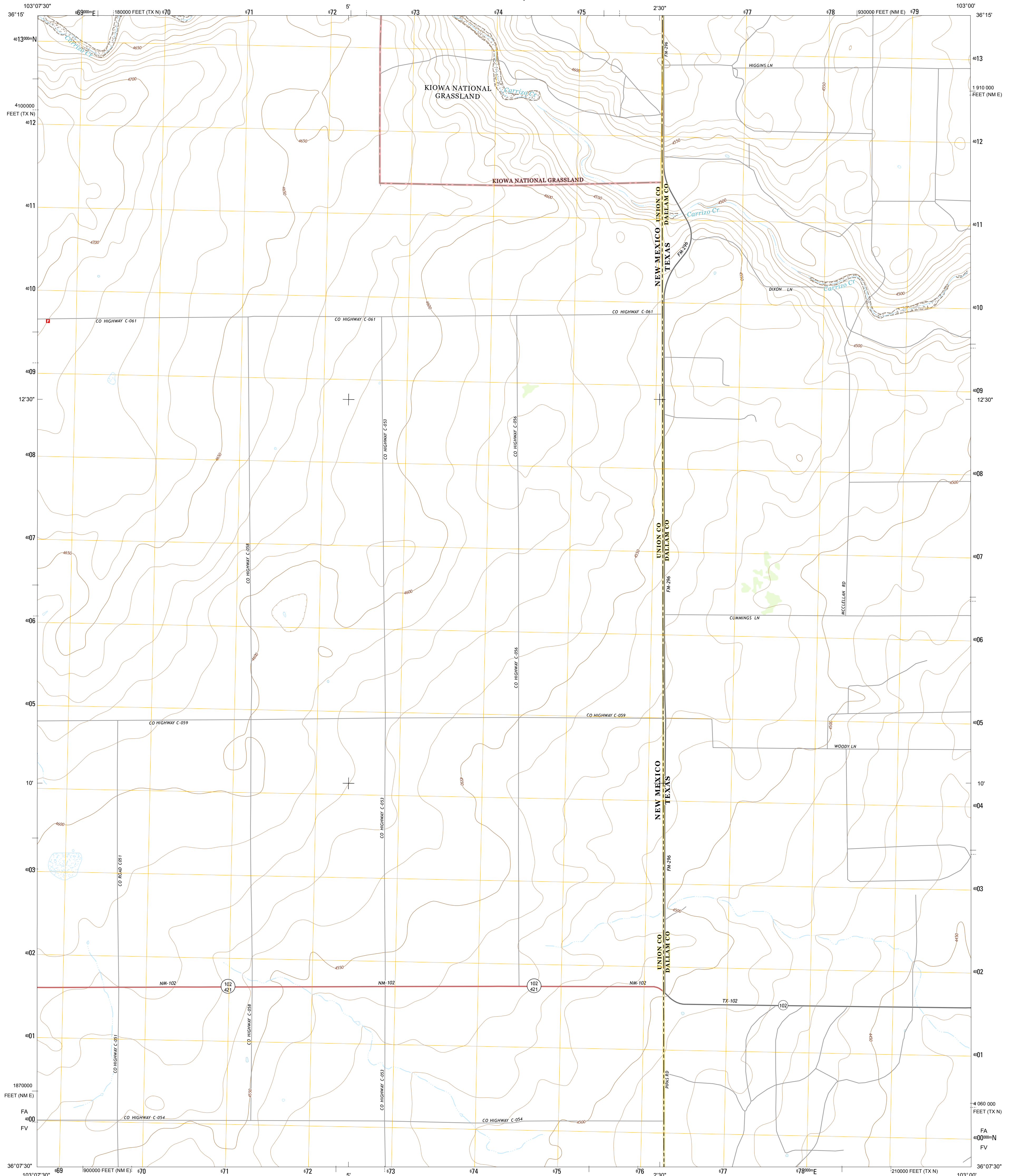




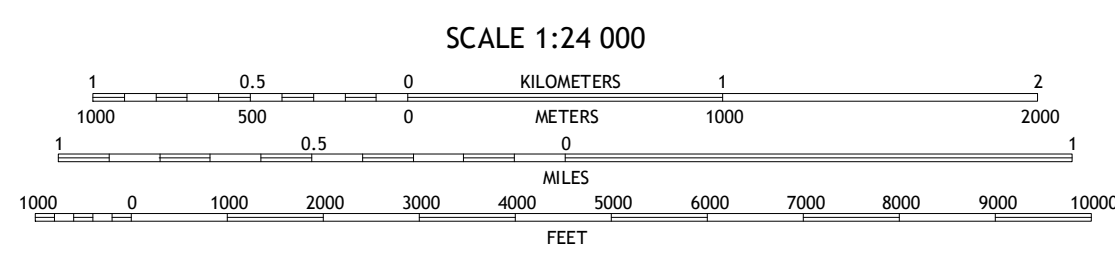
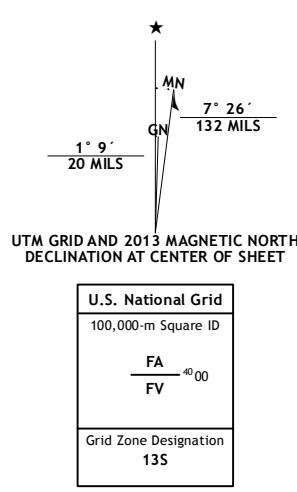
U.S. DEPARTMENT OF THE INTERIOR
U. S. GEOLOGICAL SURVEY



SEDAN NE QUADRANGLE
NEW MEXICO-Texas
7.5-MINUTE SERIES



Produced by the United States Geological Survey
North American Datum of 1983 (NAD83)
World Geodetic System of 1984 (WGS84) Projection and
1 000-meter grid: Universal Transverse Mercator, Zone 13S
10 000-foot ticks: New Mexico Coordinate System of 1983 (east zone), Texas Coordinate System of 1983 (north zone)
This map is not a legal document. Boundaries may be generalized for this map scale. Private lands within government reservations may not be shown. Obtain permission before entering private lands.
Images:.....N.A.P., May 2011
Roads:.....US Forest Service Lands,.....FS Topo Data with limited Forest Service updates, 2013
Names:.....National Hydrography Dataset, 2011
Contours:.....National Elevation Dataset, 2002
Boundaries:.....Census, BWC, USGS, 1972 - 2012
Public Land Survey System:.....BLM, 2011



CONTOUR INTERVAL 10 FEET
NORTH AMERICAN VERTICAL DATUM OF 1988
This map was produced to conform with the National Geospatial Program US Topo Product Standard, 2011. A metadata file associated with this product is draft version 0.6.15

ROAD CLASSIFICATION

- Expressway
- Secondary Hwy
- Ramp
- Interstate Route
- FS Primary Route
- Local Connector
- Local Road
- 4WD
- US Route
- FS Passenger Route
- State Route
- FS High
- Clearance Route

Check with local Forest Service unit for current travel conditions and restrictions.

SEDAN NE, NM-TX
2013

ADJOINING 7.5 QUADRANGLES

Clayton SW	Texline South	Corlona
Sedan	Sedan NE	Windy Hill NW
Steed	Sedan SE	Windy Hill



NSA REF NO. USGS X 24 K 7 1 5 0