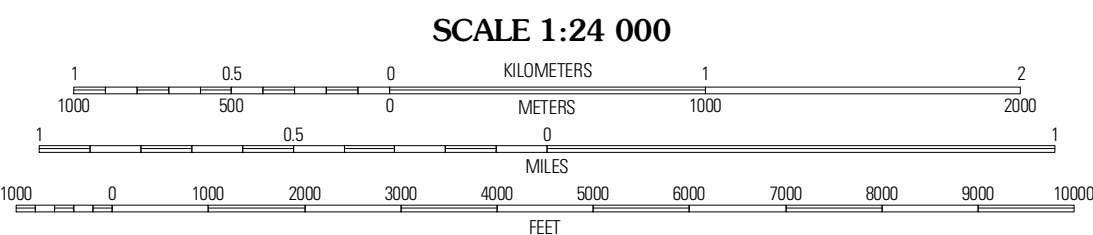





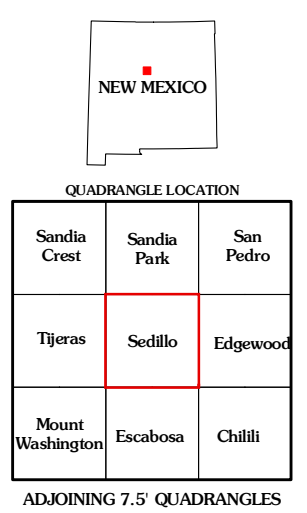
Produced by the United States Geological Survey  
North American Datum of 1983 (NAD83)  
World Geodetic System of 1984 (WGS84), Projection and  
1 000-meter grid; Universal Transverse Mercator, Zone 13S  
10 000-foot ticks; New Mexico Coordinate System of 1983  
(central zone)

Imagery.....NAIP, August 2009  
Roads.....©2006-2010 Tele Atlas  
Roads within US Forest Service Lands.....FS Topo Data  
with limited Forest Service updates, 2009  
Names.....GNIS, 2009  
Hydrography.....National Hydrography Dataset, 2009  
Contours.....National Elevation Dataset, 1999



CONTOUR INTERVAL 20 FEET  
NORTH AMERICAN VERTICAL DATUM OF 1988

This map was produced to conform with version 0.5.10 of the  
draft USGS Standards for 7.5-Minute Quadrangle Maps.  
A metadata file associated with this product is draft version 0.5.13



**ROAD CLASSIFICATION**

- Interstate Route (Red double line)
- US Route (Red single line)
- Ramp (Red dashed line)
- State Route (Grey double line)
- Local Road (Grey single line)
- 4WD (Grey dashed line)
- US Route (Blue circle with 'U')
- FS Primary Route (Blue circle with 'F')
- FS Passenger Route (Blue circle with 'P')
- FS High Clearance Route (Blue circle with 'H')

Check with local Forest Service unit  
for current travel conditions and restrictions.

**SEDILLO, NM**  
2011