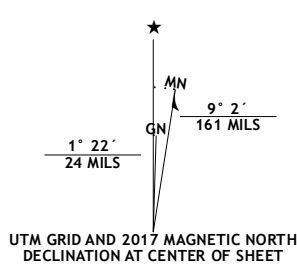


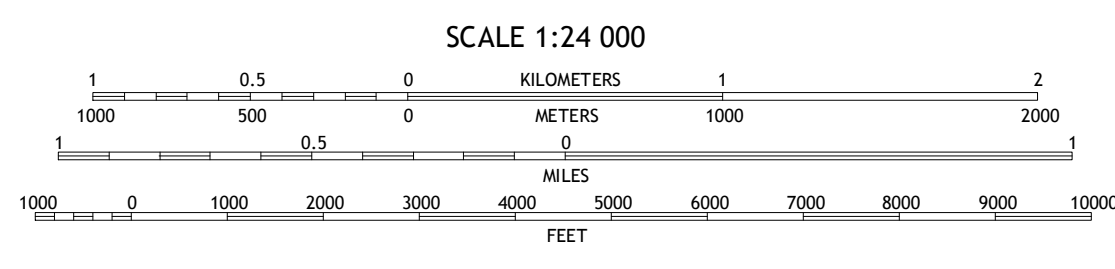
Produced by the United States Geological Survey
North American Datum of 1983 (NAD83)
World Geodetic System of 1984 (WGS84), Projection and
1 000-meter grid: Universal Transverse Mercator, Zone 12S
10 000-foot ticks: New Mexico Coordinate System of 1983 (west
zone)

This map is not a legal document. Boundaries may be
generalized for this map scale. Private lands within government
reservations may not be shown. Obtain permission before
entering private lands.

ImageT... ..NAP, October 2014
Roads... ..U.S. Census Bureau, 2015 - 2016
Names... ..GNIS, 2016
Hydrography... ..National Hydrography Dataset, 2014
Contours... ..National Elevation Dataset, 2001
Boundaries... ..Multiple sources; see metadata file 1972 - 2016
Public Land Survey System... ..BLM, 2016
Wetlands... ..FWS National Wetlands Inventory 1977 - 2014

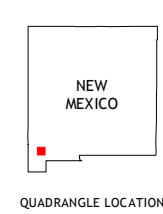


U.S. National Grid 100,000-m Square ID YA
Grid Zone Designation 12S



CONTOUR INTERVAL 10 FEET
NORTH AMERICAN VERTICAL DATUM OF 1988

This map was produced to conform with the
National Geospatial Program US Topo Product Standard, 2011.
A metadata file associated with this product is draft version 0.6.19



ROAD CLASSIFICATION	
Expressway	Local Connector
Secondary Hwy	Local Road
Ramp	4WD
Interstate Route	US Route
	State Route

1	2	3
4	5	6
7	8	

ADJOINING QUADRANGLES

- 1 Lisbon
- 2 Ninety-six Ranch
- 3 Soldiers Farewell Hill
- 4 Muir Ranch
- 5 Separ NE
- 6 Coyote Peak
- 7 Brockman
- 8 The Salty

SEPAR, NM
2017

