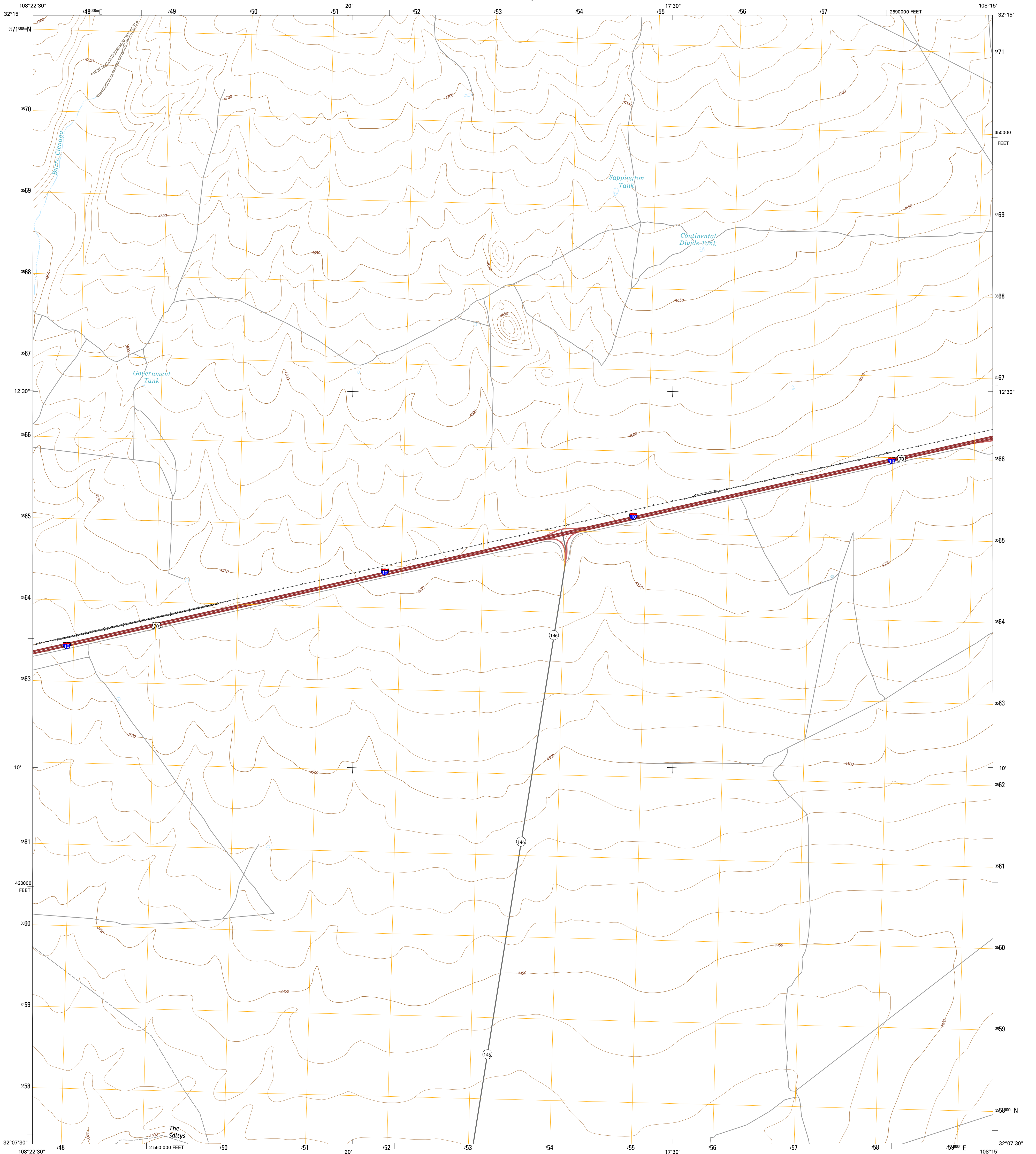




U.S. DEPARTMENT OF THE INTERIOR  
U.S. GEOLOGICAL SURVEY



SEPAR NE QUADRANGLE  
NEW MEXICO-GRANT CO.  
7.5-MINUTE SERIES

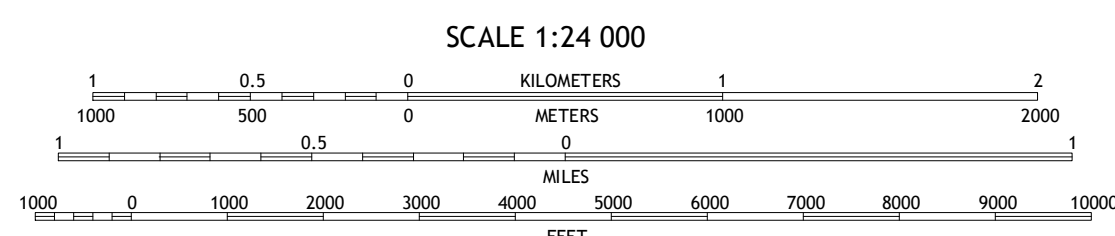
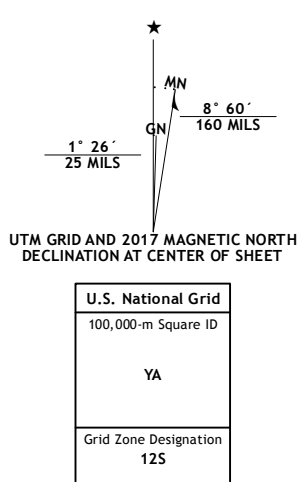


**Produced by the United States Geological Survey**

North American Datum of 1983 (NAD83)  
World Geodetic System of 1984 (WGS84) - Projection and  
1 000-meter grid; Universal Transverse Mercator, Zone 12S  
10 000-foot ticks: New Mexico Coordinate System of 1983 (west zone)

This map is not a legal document. Boundaries may be generalized for this map scale. Private lands within government reservations may not be shown. Obtain permission before entering private lands.

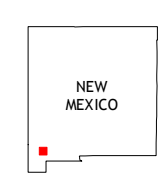
ImageT... ..NAP, October 2014  
Roads... ..U.S. Census Bureau, 2015 - 2016  
Hydrography... ..National Hydrography Dataset, 2014  
Contours... ..National Elevation Dataset, 2001  
Boundaries... ..Multiple sources; see metadata file 1972 - 2016  
Public Land Survey System... ..BLM, 2016  
Wetlands... ..FWS National Wetlands Inventory 1977 - 2014



SCALE 1:24 000

CONTOUR INTERVAL 10 FEET  
NORTH AMERICAN VERTICAL DATUM OF 1988

This map was produced to conform with the National Geospatial Program US Topo Product Standard, 2011. A metadata file associated with this product is draft version 0.6.19



QUADRANGLE LOCATION

ROAD CLASSIFICATION	
Expressway	Local Connector
Secondary Hwy	Local Road
Ramp	4WD
Interstate Route	US Route
	State Route

1	2	3	1 Ninety-six Ranch
4	5	6	2 Soldiers Farewell Hill
7	8	8	3 Grandmother Mountain West
			4 Separ
			5 Gage NW
			6 Brockman
			7 The Saltys
			8 Gage SW

SEPAR NE, NM  
2017



NSN 7560-01-6384-1080  
NGA REF. NO. USCGS X 24 K 4 05 98