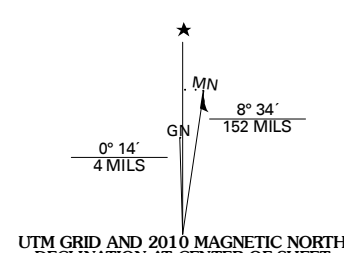


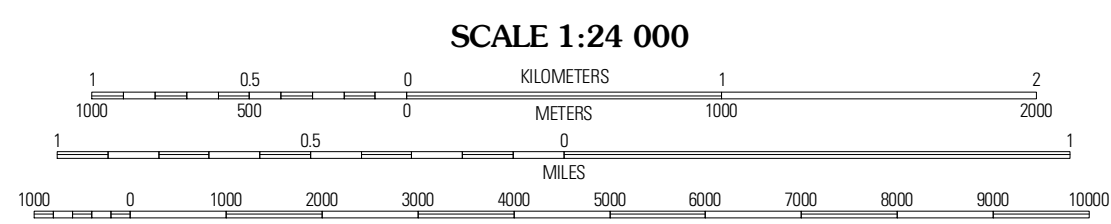


Produced by the United States Geological Survey
North American Datum of 1983 (NAD83)
World Geospatial System of 1984 (WGS84). Projection and
1 000-meter grid. Universal Transverse Mercator, Zone 13S
10 000-foot ticks: New Mexico Coordinate System of 1983
(central zone)

Imagery:.....NAIP, January 2005 - June 2009
Roads:.....©2006-2010 Tide Atlas
Names:.....©2006-2010 GNIS, 2008
Hydrography:.....National Hydrography Dataset, 2005
Contours:.....National Elevation Dataset, 2002



U.S. National Grid	10X100000 Square ID
DR	
Grid Zone Designation	13S



CONTOUR INTERVAL 20 FEET
NORTH AMERICAN VERTICAL DATUM OF 1988

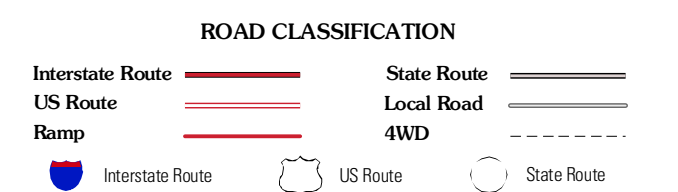
This map was produced to conform with version 0.5.10 of the
draft USGS Standards for 7.5-Minute Quadrangle Maps.
A metadata file associated with this product is draft version 0.5.11



QUADRANGLE LOCATION

Stockard Well	Clones Tank	Comucogila Ranch SE
Alamo Mountain NE	Shiloh Hills	Van Winkle Lake
Comudas Mountain	McAteigh Hills	Shiloh Hills SE

ADJOINING 7.5' QUADRANGLES



SHILOH HILLS, NM
2010