



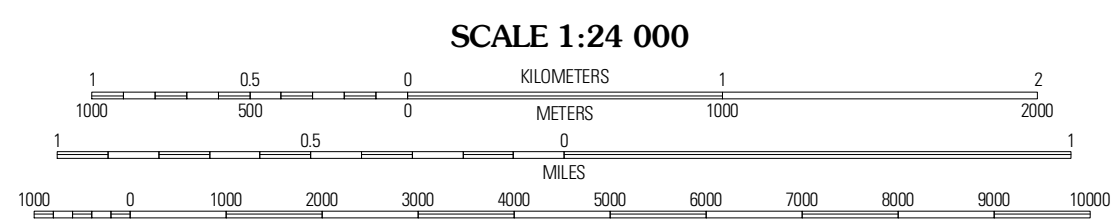
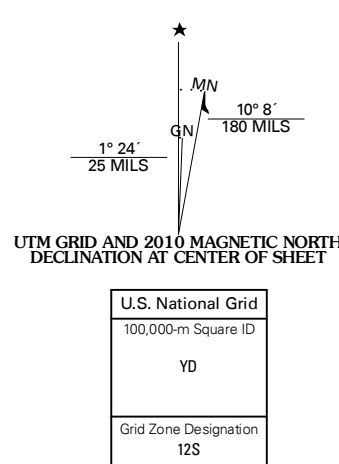
U.S. DEPARTMENT OF THE INTERIOR
U. S. GEOLOGICAL SURVEY



SHOEMAKER CANYON QUADRANGLE
NEW MEXICO
7.5-MINUTE SERIES



Produced by the United States Geological Survey
North American Datum of 1983 (NAD83)
Roads: ©2006-2010 Tele Atlas
Names: ©2006-2010 Tele Atlas
Hydrography: National Hydrography Dataset, 2005
Contours: National Elevation Dataset, 2000

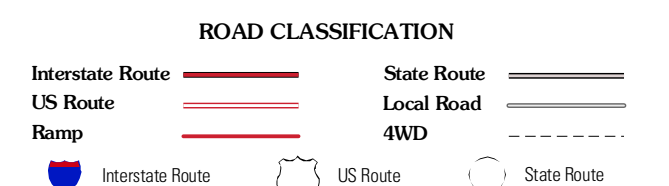


CONTOUR INTERVAL 20 FEET
NORTH AMERICAN VERTICAL DATUM OF 1983
This map was produced to conform with version 0.5.10 of the draft USGS Standards for 7.5-Minute Quadrangle Maps. A metadata file associated with this product is draft version 0.5.11



QUADRANGLE LOCATION		
Horshoover Canyon	Pescado	Toiyote Lake
Upper Gulesina Canyon	Shoemaker Canyon	Nicol Lake
Manita De Veso	Shoemaker Canyon SE	Red Lake Mission

ADJOINING 7.5 QUADRANGLES



SHOEMAKER CANYON, NM
2010