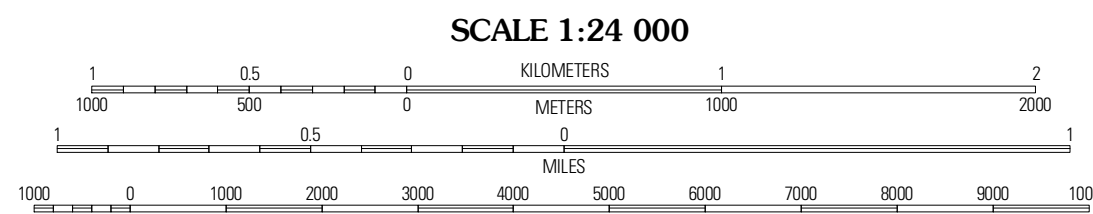





Produced by the United States Geological Survey
North American Datum of 1983 (NAD83)
Roads.....©2006-2010 Tele Atlas
Names.....GNIS, 2008
Hydrography.....National Hydrography Dataset, 2005
Contours.....National Elevation Dataset, 2000



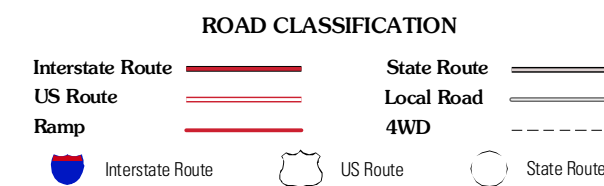
CONTOUR INTERVAL 20 FEET
NORTH AMERICAN VERTICAL DATUM OF 1988
This map was produced to conform with version 0.5.10 of the draft USGS Standards for 7.5-Minute Quadrangle Maps. A metadata file associated with this product is draft version 0.5.11



QUADRANGLE LOCATION

Upper Gulesina Canyon	Shoemaker Canyon	Nicoll Lake
Media De Yeso	Shoemaker Canyon SE	Red Lake Mission
Fence Lake	The Dyke	Chimney Hill

ADJOINING 7.5 QUADRANGLES



SHOEMAKER CANYON SE, NM
2010