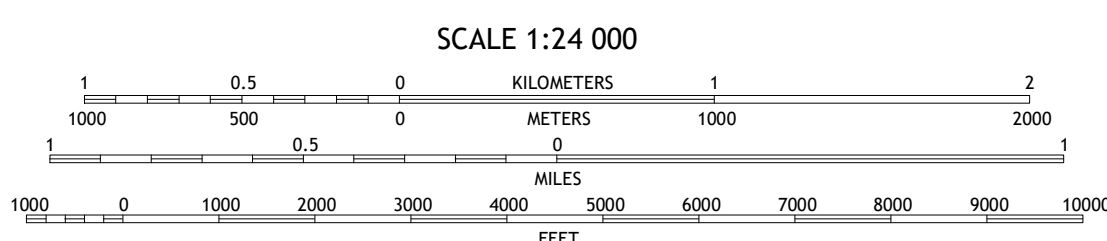
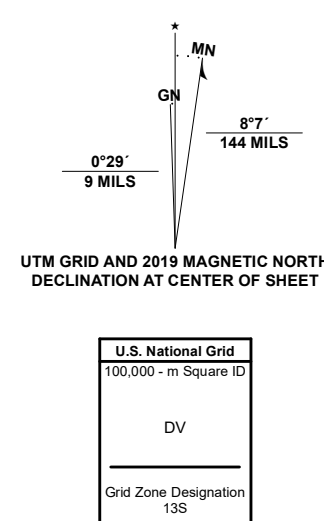
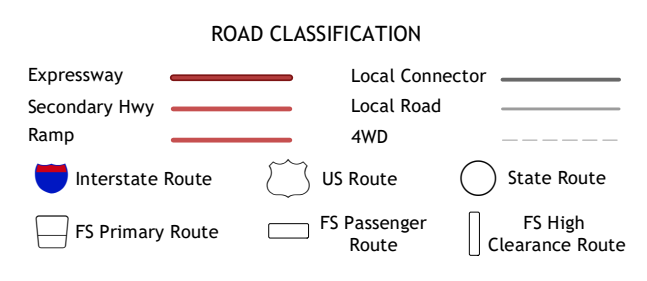


Produced by the United States Geological Survey North American Datum of 1983 (NAD83) World Geodetic System of 1984 (WGS84) Projection and 1 000-meter grid/Universal Transverse Mercator, Zone 13S This map is not a legal document. Boundaries may be generalized for this map scale. Private lands within government reservations may not be shown. Obtain permission before entering private lands.



ADJOINING QUADRANGLES table with 8 cells containing numbers 1-8 and corresponding place names: 1 Chimayo, 2 Truchas, 3 El Valle, 4 Cundlyo, 5 Truchas Peak, 6 Tesuque, 7 Aspen Basin, 8 Cowles.



Check with local Forest Service unit for current travel conditions and restrictions.

SIERRA MOSCA, NM 2020

