

Produced by the United States Geological Survey
North American Datum of 1983 (NAD83)
World Geodetic System of 1984 (WGS84), Projection and 1000-meter grid: Universal Transverse Mercator, Zone 13S
10 000-foot ticks: New Mexico Coordinate System of 1983 (central zone)

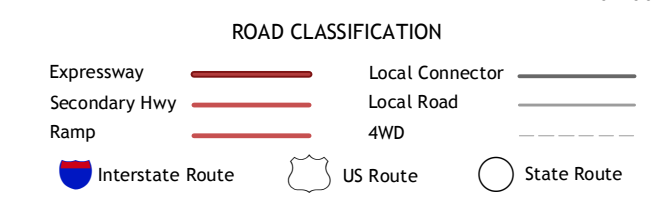
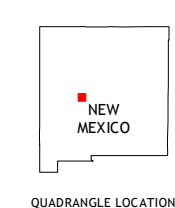
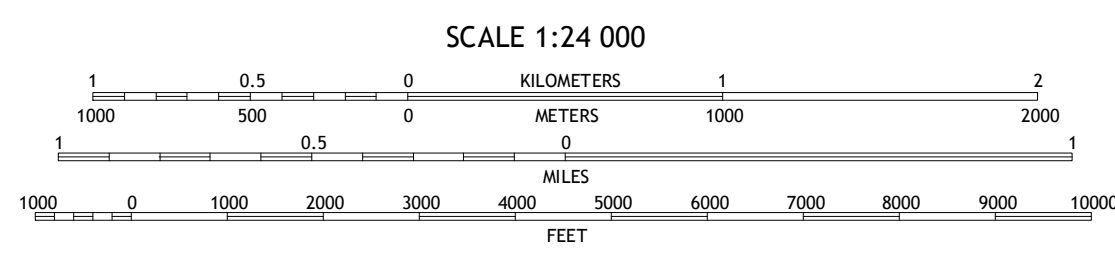



Table of adjacent quadrangles with a grid showing 8 surrounding quadrangles and their names: 1 Riley, 2 Ladron Peak, 3 La Joya NW, 4 Carbon Springs, 5 San Acacia, 6 Granite Mountain, 7 San Lorenzo Spring, 8 Lemitar.

SILVER CREEK, NM 2017

