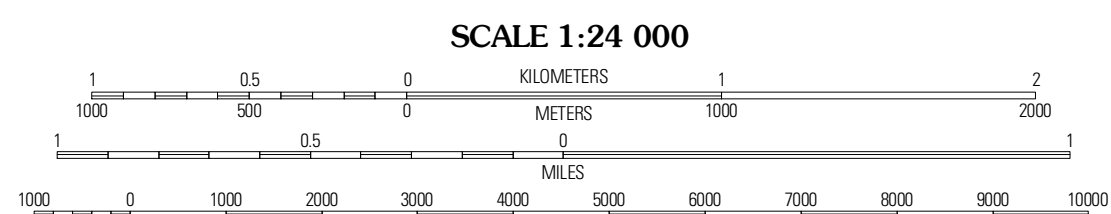
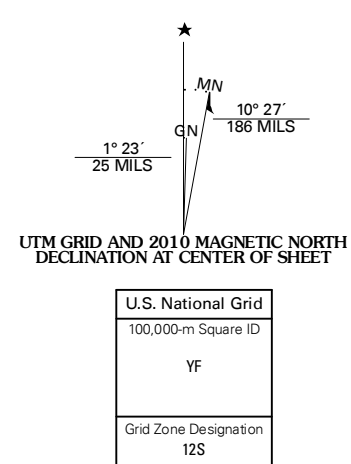




Produced by the United States Geological Survey
North American Datum of 1983 (NAD83)
World Geodetic System of 1984 (WGS84), Projection and
1 000-foot grid: Universal Transverse Mercator, Zone 12S
10 000-foot ticks: New Mexico Coordinate System of 1983
(west zone) and Colorado Coordinate System of 1983
(south zone)

Imagery.....NAP, May 2009 - June 2009
Roads.....5/2006-2010 Tele Atlas
Names.....GNIS, 2008
Hydrography.....National Hydrography Dataset, 2009
Contours.....National Elevation Dataset, 2000



CONTOUR INTERVAL 20 FEET
NORTH AMERICAN VERTICAL DATUM OF 1988

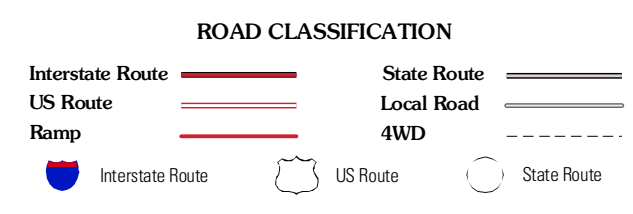
This map was produced to conform with version 0.5.10 of the draft USGS Standards for 7.5-Minute Quadrangle Maps. A metadata file associated with this product is draft version 0.5.11



QUADRANGLE LOCATION

Sentinel Peak SE	Tanner Mesa	Moqui Canyon
Canal Creek	Skinney Rock	Palmer Mesa
Rattlesnake	Shiprock	Chimney Rock

ADJOINING 7.5' QUADRANGLES



SKINNEY ROCK, NM-CO
2010