



U.S. DEPARTMENT OF THE INTERIOR
U. S. GEOLOGICAL SURVEY

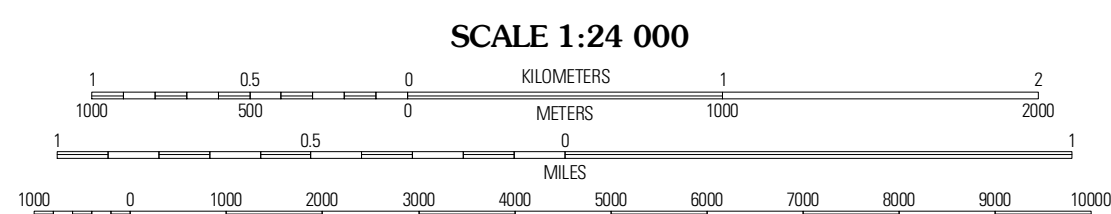
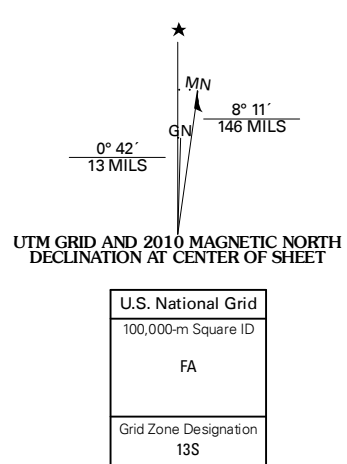


SOFIA QUADRANGLE
NEW MEXICO
7.5-MINUTE SERIES

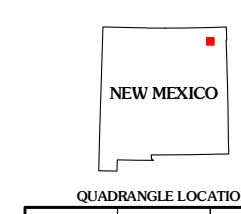


Produced by the United States Geological Survey
North American Datum of 1983 (NAD83)
Roads: ©2006-2010 Tele Atlas
World Geodetic System of 1984 (WGS84). Projection and
1 000-meter grid: Universal Transverse Mercator, Zone 13S
Hydrography: National Hydrography Dataset, 2005
Contours: National Elevation Dataset, 2002

Imagery: NAIP, January 2005 - June 2009
Roads: ©2006-2010 Tele Atlas
Names: GNS, 2008
Hydrography: National Hydrography Dataset, 2005
Contours: National Elevation Dataset, 2002



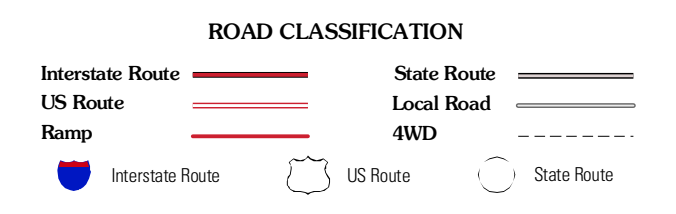
CONTOUR INTERVAL 10 FEET
NORTH AMERICAN VERTICAL DATUM OF 1988
This map was produced to conform with version 0.5.10 of the
draft USGS Standards for 7.5-Minute Quadrangle Maps.
A metadata file associated with this product is draft version 0.5.11



QUADRANGLE LOCATION

Maple Mountain	Cow Mountain	Greenville SW
Gladstone NW	Sofia	Tiptop Mountain
Gladstone	Romers Spring	Pennington

ADJOINING 7.5 QUADRANGLES



SOFIA, NM
2010