



U.S. DEPARTMENT OF THE INTERIOR  
U. S. GEOLOGICAL SURVEY

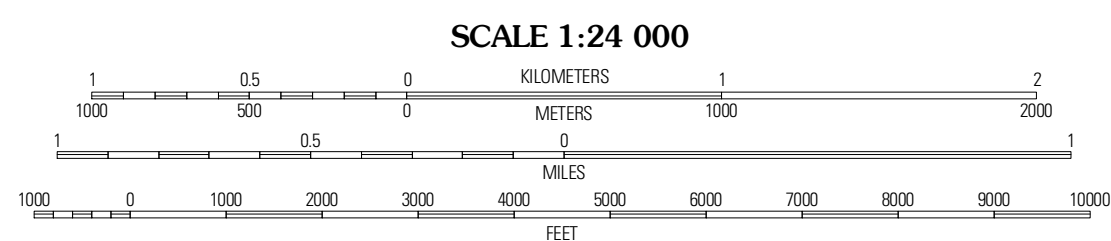
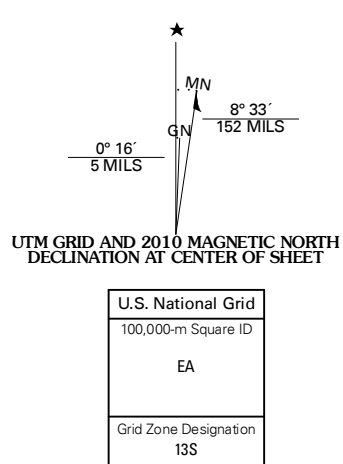


SPRINGER QUADRANGLE  
NEW MEXICO  
7.5-MINUTE SERIES

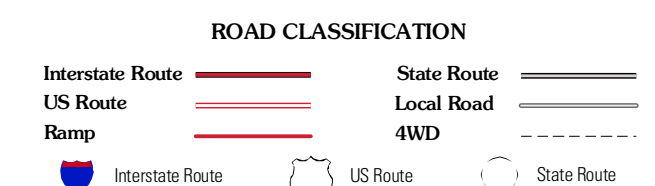
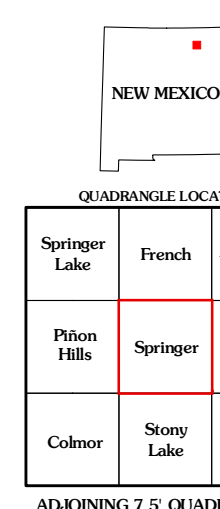


Produced by the United States Geological Survey  
North American Datum of 1983 (NAD83)  
Roads: ©2006-2010 Tele Atlas  
1 000-meter grid: Universal Transverse Mercator, Zone 13S  
10 000-foot ticks: New Mexico Coordinate System of 1983  
(east zone)

Imagery: NAIP, January 2005 - June 2009  
Roads: ©2006-2010 Tele Atlas  
Names: ©2006-2010 GNS, 2008  
Hydrography: National Hydrography Dataset, 2005  
Contours: National Elevation Dataset, 2002



CONTOUR INTERVAL 20 FEET  
NORTH AMERICAN VERTICAL DATUM OF 1988  
This map was produced to conform with version 0.5.10 of the  
draft USGS Standards for 7.5-Minute Quadrangle Maps.  
A metadata file associated with this product is draft version 0.5.11



QUADRANGLE LOCATION

Springer Lake	French	Abbott NW
Pine Hills	Springer	Taylor Springs
Colmor	Stony Lake	Jarvis Ranch

ADJOINING 7.5' QUADRANGLES

SPRINGER, NM  
2010