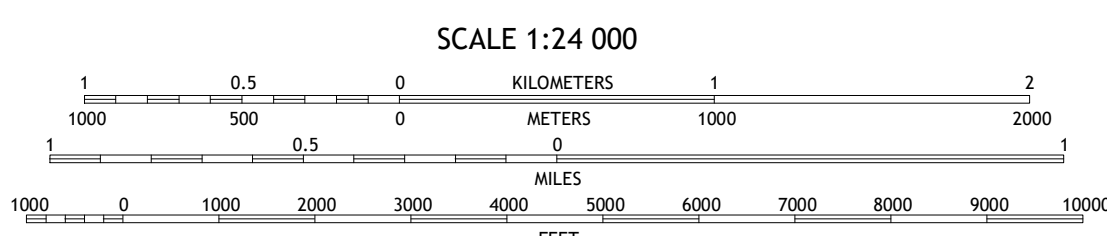

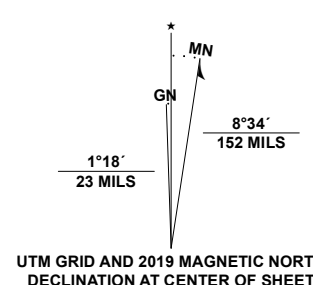


Produced by the United States Geological Survey  
North American Datum of 1983 (NAD83)  
World Geodetic System of 1984 (WGS84). Projection and 1 000-meter grid: Universal Transverse Mercator, Zone 13S  
This map is not a legal document. Boundaries may be generalized for this map scale. Private lands within government reservations may not be shown. Obtain permission before entering private lands.



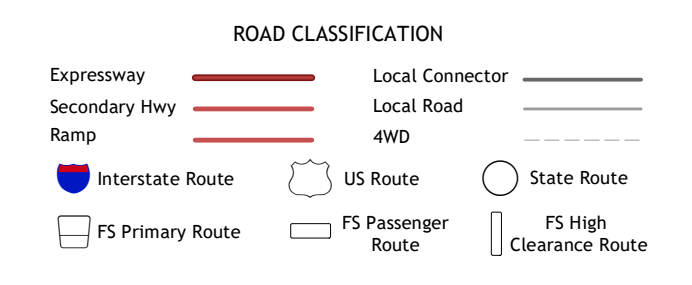
CONTOUR INTERVAL 20 FEET  
NORTH AMERICAN VERTICAL DATUM OF 1988  
This map was produced to conform with the National Geospatial Program US Topo Product Standard, 2011. A metadata file associated with this product is draft version 0.6.18



ADJOINING QUADRANGLES

1	2	3
4	5	6
7	8	

1 Tres Montañas  
2 Arroyo Landavazo  
3 Magdalena  
4 Mount Withington  
5 South Baldy  
6 Grassy Lookout  
7 Tenmile Hill  
8 Puertecito Gap



Check with local Forest Service unit for current travel conditions and restrictions.

SQUAW PEAK, NM  
2020

