

Produced by the United States Geological Survey North American Datum of 1983 (NAD83) World Geodetic System of 1984 (WGS84) Projection and 1 000-meter grid: Universal Transverse Mercator, Zone 13S

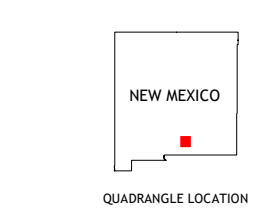
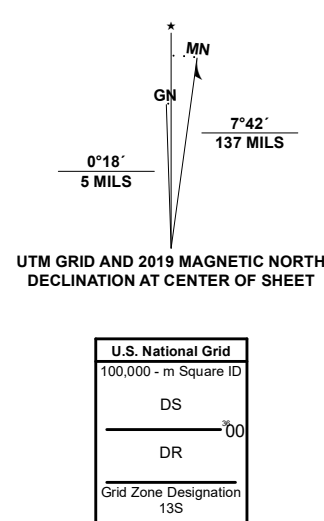
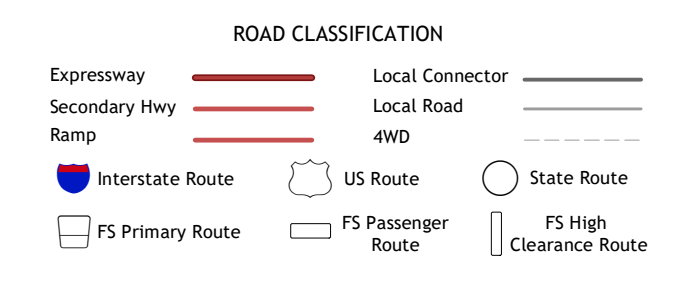


Table with 3 columns: Index number, Name, and Description. Lists features like Graveyard Canyon, Bear Spring, and Indian Draw.



Check with local Forest Service unit for current travel conditions and restrictions. SURVEYORS CANYON, NM 2020

