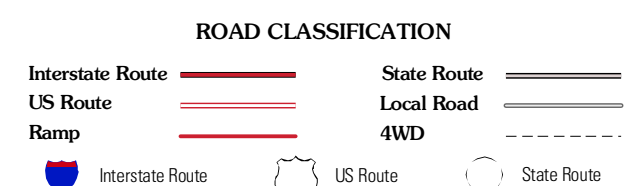
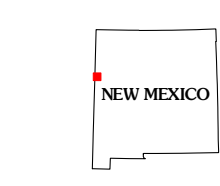
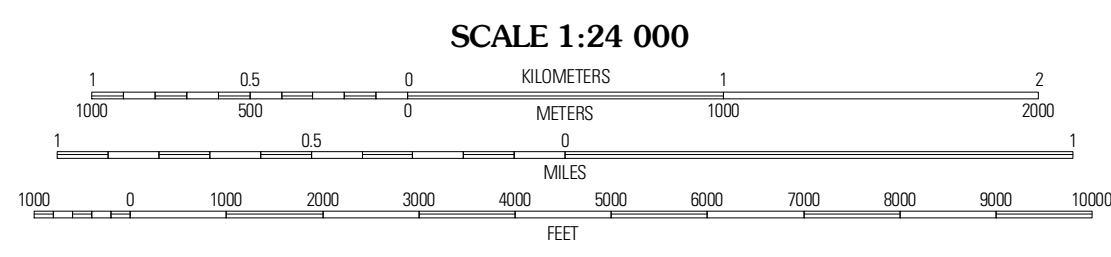
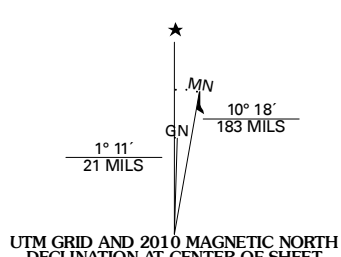




Produced by the United States Geological Survey
North American Datum of 1983 (NAD83)
Roads: ©2006-2010 Tele Atlas
Names: National Hydrography Dataset, 2005
Contours: National Elevation Dataset, 1999



QUADRANGLE LOCATION

Chin Well	Chl Chl Tab	Vanderwagen Draw
High Lonesome Well	Tekapo	Zuni
Bath Well	Ojo Caliente Reservoir	Plumano Basin

ADJOINING 7.5 QUADRANGLES

Imagery: NAIP, January 2005 - May 2009
Roads: ©2006-2010 Tele Atlas
Names: GNIS, 2008
Hydrography: National Hydrography Dataset, 2005
Contours: National Elevation Dataset, 1999

U.S. National Grid	100,000m Square ID
	XD
Grid Zone Designation	12S

CONTOUR INTERVAL 20 FEET
NORTH AMERICAN VERTICAL DATUM OF 1988
This map was produced to conform with version 0.5.10 of the draft USGS Standards for 7.5-Minute Quadrangle Maps. A metadata file associated with this product is draft version 0.5.11

TEKAPO, NM
2010