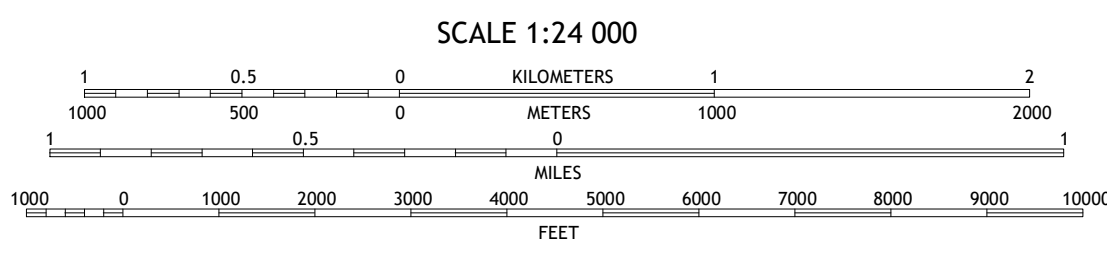
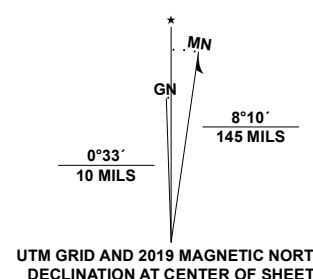


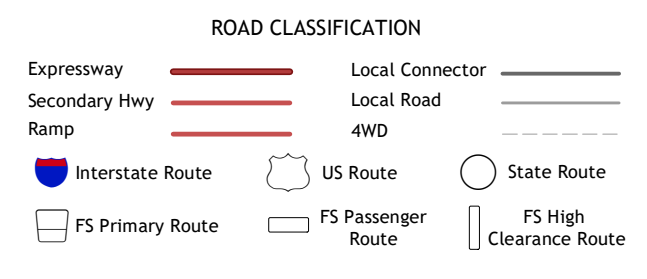
Produced by the United States Geological Survey
North American Datum of 1983 (NAD83)
World Geodetic System of 1984 (WGS84). Projection and 1 000-meter grid: Universal Transverse Mercator, Zone 13S
This map is not a legal document. Boundaries may be generalized for this map scale. Private lands within government reservations may not be shown. Obtain permission before entering private lands.



ADJOINING QUADRANGLES

| | | |
|---|---|---|
| 1 | 2 | 3 |
| 4 | 5 | 6 |
| 7 | 8 | |

1 Espanola
2 Candy
3 Sierra Mosca
4 Horcado Ranch
5 Aspen Basin
6 Agua Fria
7 Santa Fe
8 McClure Reservoir



Check with local Forest Service unit for current travel conditions and restrictions.

TESUQUE, NM
2020



NSA REF. NO. USGS X 2 4 K 4 4 6 2 8