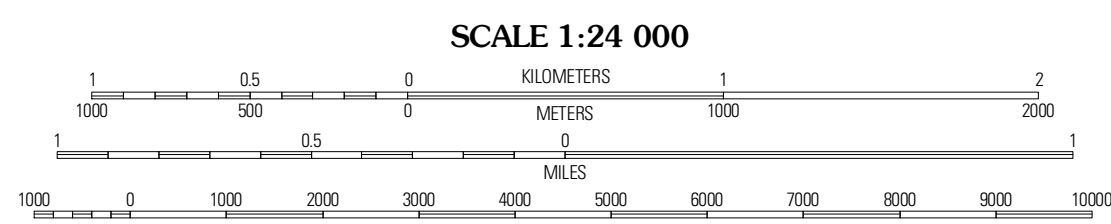
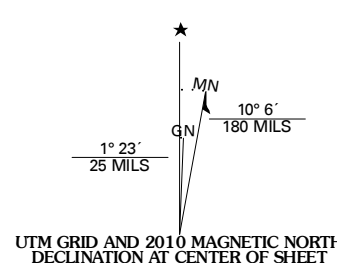




Produced by the United States Geological Survey
North American Datum of 1983 (NAD83)
Roads.....©2006-2010 Tele Atlas
Names.....GNIS, 2008
Hydrography.....National Hydrography Dataset, 2005
Contours.....National Elevation Dataset, 1999



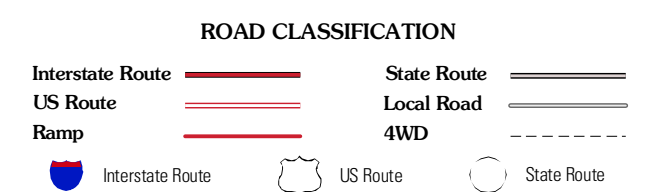
CONTOUR INTERVAL 10 FEET
NORTH AMERICAN VERTICAL DATUM OF 1988

This map was produced to conform with version 0.5.10 of the draft USGS Standards for 7.5-Minute Quadrangle Maps. A metadata file associated with this product is draft version 0.5.11



QUADRANGLE LOCATION		
Mesa De Sano	Shoemaker Canyon SE	Red Lake Mission
Fence Lake	The Dyke	Chimney Hill
Fence Lake SW	Cerro Prieto	Techado

ADJOINING 7.5' QUADRANGLES



THE DYKE, NM
2010