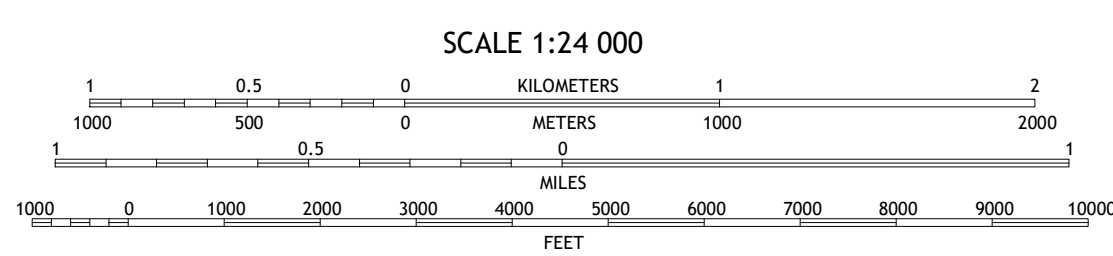
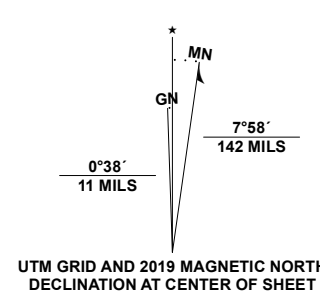


Produced by the United States Geological Survey

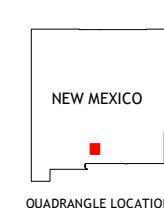
North American Datum of 1983 (NAD83)
World Geodetic System of 1984 (WGS84), Projection and
1 000-meter grid/Universal Transverse Mercator, Zone 13S
This map is not a legal document. Boundaries may be
generalized for this map scale. Private lands within government
reservations may not be shown. Obtain permission before
entering private lands.

Imagery.....NAIP, May 2016 - August 2016
Roads.....U.S. Census Bureau, 2016
Names.....GNIS, 1980
Hydrography.....National Hydrography Dataset, 2001 - 2018
Contours.....National Elevation Dataset, 2001
Boundaries.....Multiple sources; see metadata file 2017 - 2018
Public Land Survey System.....BLM, 2019
Wetlands.....FWS National Wetlands Inventory Not Available



CONTOUR INTERVAL 10 FEET
NORTH AMERICAN VERTICAL DATUM OF 1988

This map was produced to conform with the
National Geospatial Program US Topo Product Standard, 2011.
A metadata file associated with this product is draft version 0.6.18



1	2	3
4	5	6
7	8	9

ADJOINING QUADRANGLES

- 1 Lake Lucero NE
- 2 Foster Lake
- 3 Tres Hermanos
- 4 Lake Lucero SE
- 5 Tres Hermanos SE
- 6 White Sands NE
- 7 Elephant Mountain
- 8 Orogrande North

ROAD CLASSIFICATION	
	Expressway
	Secondary Hwy
	Ramp
	Local Connector
	Local Road
	4WD
	US Route
	State Route

TRES HERMANOS SW, NM

2020



NSN 7560-01-6384-207
NSA REF. NO. USGS X 2 4 K 4 5 6 3 5