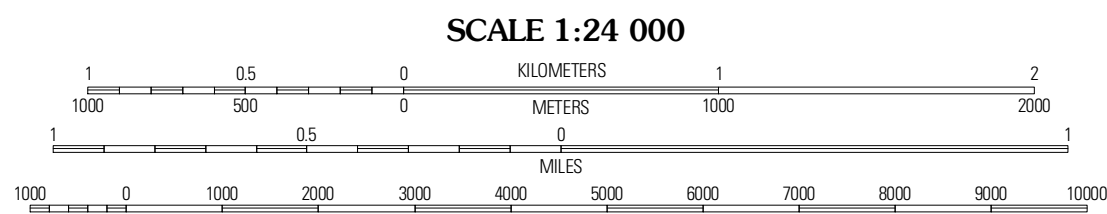
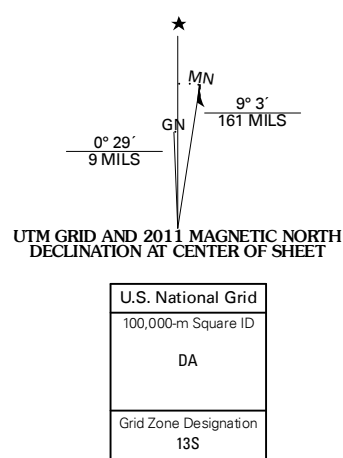


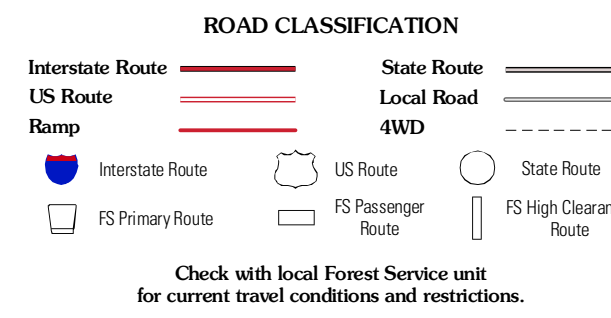
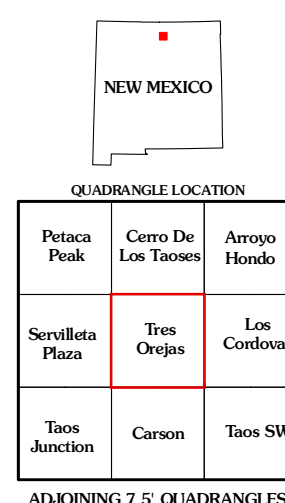
Produced by the United States Geological Survey  
North American Datum of 1983 (NAD83)  
World Geodetic System of 1984 (WGS84). Projection and  
1 000-meter grid: Universal Transverse Mercator, Zone 13S  
(10 000-foot ticks: New Mexico Coordinate System of 1983  
(central zone))

Imagery.....NAP, May 2009 - July 2009  
Roads.....©2006-2010 Tele Atlas  
Roads within US Forest Service Lands.....FS Topo Data  
with limited Forest Service updates, 2009  
Names.....©2009 GNS, 2009  
Hydrography.....National Hydrography Dataset, 2009  
Contours.....National Elevation Dataset, 2000



CONTOUR INTERVAL 20 FEET  
NORTH AMERICAN VERTICAL DATUM OF 1988

This map was produced to conform with version 0.5.10 of the  
draft USGS Standards for 7.5-Minute Quadrangle Maps.  
A metadata file associated with this product is draft version 0.5.13



Check with local Forest Service unit  
for current travel conditions and restrictions.

**TRES OREJAS, NM**  
2011

QUADRANGLE LOCATION

Petaca Peak	Cerro De Los Tanes	Arroyo Hondo
Servilleta Plaza	Tres Orejas	Los Cordovas
Taos Junction	Carson	Taos SW

ADJOINING 7.5' QUADRANGLES