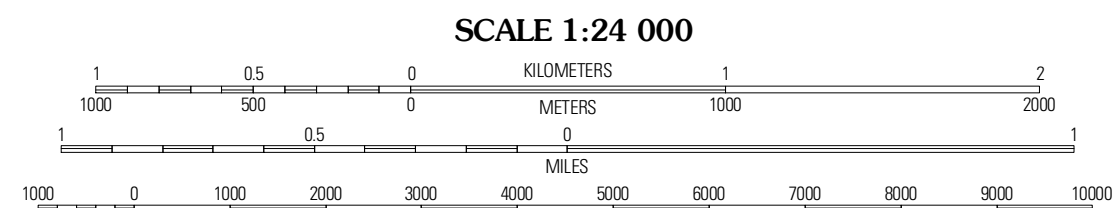
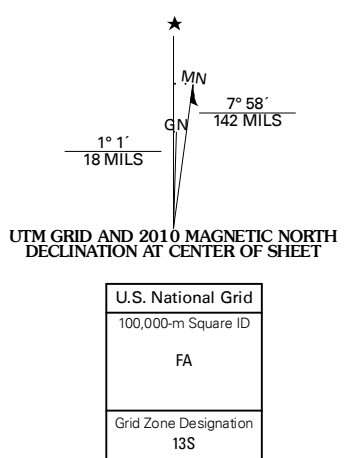




Produced by the United States Geological Survey
North American Datum of 1983 (NAD83)
Roads.....52006-2010 Tele Atlas
World Geodetic System of 1984 (WGS84). Projection and
1 000-foot ticks: New Mexico Coordinate System of 1983
10 000-foot ticks: Colorado Coordinate System of 1983
(east zone) and Colorado Coordinate System of 1983
(south zone)

Imagery.....NAP, June 2009 - July 2009
Roads.....52006-2010 Tele Atlas
Names.....GNIS, 2008
Hydrography.....National Hydrography Dataset, 2009
Contours.....National Elevation Dataset, 2002



CONTOUR INTERVAL 20 FEET
NORTH AMERICAN VERTICAL DATUM OF 1988

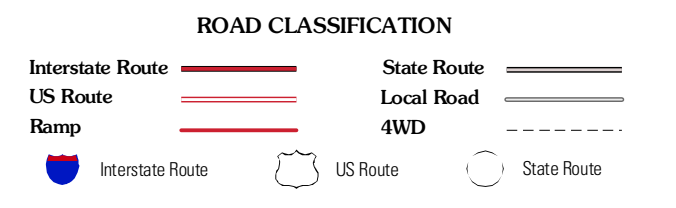
This map was produced to conform with version 0.5.10 of the draft USGS Standards for 7.5-Minute Quadrangle Maps. A metadata file associated with this product is draft version 0.5.11



QUADRANGLE LOCATION

Jesus Canyon	Dennis Canyon	Furnish Canyon West
Travesser Park	Tub Spring	Wedding Cake Butte
Gay	Cactus School	Atencio

ADJOINING 7.5' QUADRANGLES



TUB SPRING, NM-CO
2010