USGS
science for a changing world

U.S. DEPARTMENT OF THE INTERIOR
U. S. GEOLOGICAL SURVEY

The National Map
US Topo

TURLEY QUADRANGLE
NEW MEXICO-SAN JUAN CO.
7.5-MINUTE SERIES

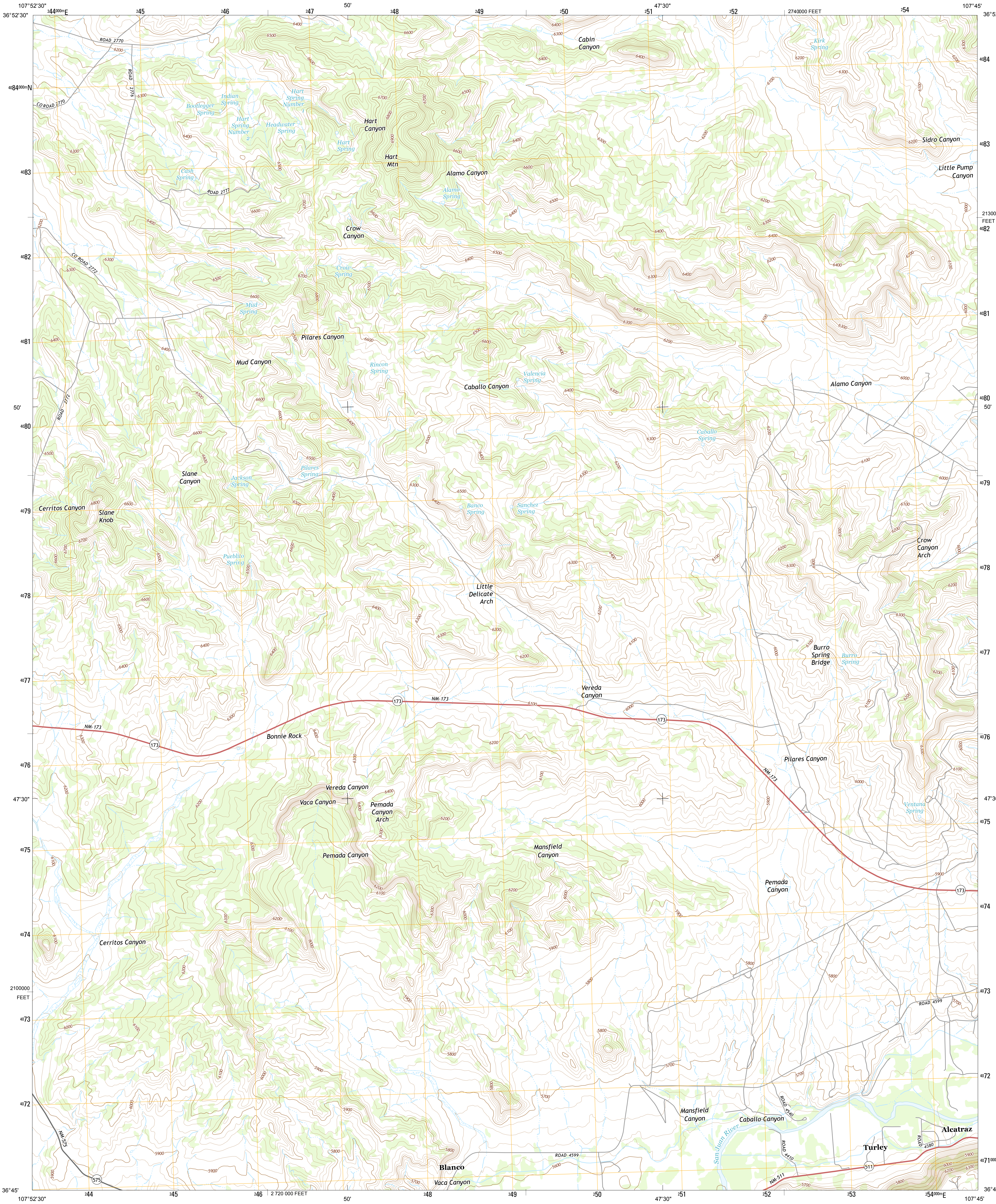
107°52'30"
36°52'30"
244000mE
245
246
247
50'
248
249
250
251
47'30"
252
2740000 FEET
254
107°45'
36°52'30"
4084000mN
4083
4082
4081
50'
4080
4079
4078
4077
4076
47'30"
4075
4074
2100000 FEET
4073
4072
4071000mN
2130000 FEET
36°45'
107°52'30"
244
245
246
2 720 000 FEET
50'
248
249
250
47'30"
251
252
253
254000mE
107°45'
ROAD 2770
CO ROAD 2770
ROAD 2776
ROAD 2777
CO ROAD 2772
ROAD 2772
Bootlegger Spring
Indian Spring
Hart Spring Number 2
Hart Spring Number 1
Headwater Spring
Hart Spring
Hart Canyon
Hart Mtn
Cash Spring
Alamo Canyon
Alamo Spring
Cabin Canyon
Kirk Spring
Sidro Canyon
Little Pump Canyon
Crow Canyon
Crow Spring
Mud Spring
Pilares Canyon
Mud Canyon
Rincon Spring
Caballo Canyon
Valencia Spring
Alamo Canyon
Caballo Spring
Slane Canyon
Jackson Spring
Pilares Spring
Cerritos Canyon
Slane Knob
Banco Spring
Sanchez Spring
Crow Canyon Arch
Pueblito Spring
Little Delicate Arch
Burro Spring Bridge
Burro Spring
Vereda Canyon
NM-173
173
Bonnie Rock
Pilares Canyon
Vereda Canyon
Vaca Canyon
Pemada Canyon Arch
Ventana Spring
Mansfield Canyon
Pemada Canyon
Pemada Canyon
Cerritos Canyon
ROAD 4599
NM-575
575
Mansfield Canyon
Caballo Canyon
San Juan River
ROAD 4540
ROAD 4410
ROAD 4380
Alcatraz
Turley
511
NM-511
Blanco
Vaca Canyon

Produced by the United States Geological Survey
North American Datum of 1983 (NAD83)
World Geodetic System of 1984 (WGS84). Projection and 1 000-meter grid: Universal Transverse Mercator, Zone 13S
10 000-foot ticks: New Mexico Coordinate System of 1983 (west zone)

This map is not a legal document. Boundaries may be generalized for this map scale. Private lands within government reservations may not be shown. Obtain permission before entering private lands.

Imagery....................NAIP, May 2011
Roads....................©2006-2013 TomTom
Names....................GNIS, 2013
Hydrography....................National Hydrography Dataset, 2011
Contours....................National Elevation Dataset, 2001
Boundaries....................Census, IBWC, IBC, USGS, 1972 - 2012
Public Land Survey System....................BLM, 2011

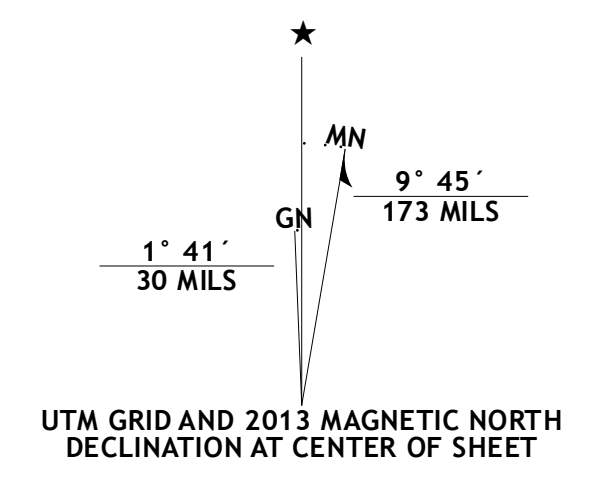
★
MN
GN
9° 45´
173 MILS
1° 41´
30 MILS

UTM GRID AND 2013 MAGNETIC NORTH DECLINATION AT CENTER OF SHEET

U.S. National Grid
100,000-m Square ID BA
Grid Zone Designation 13S

SCALE 1:24 000

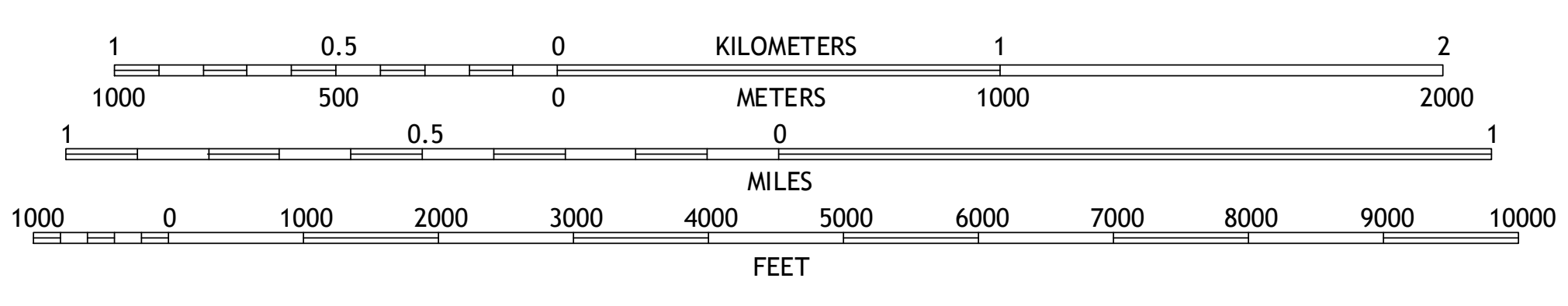
1
0.5
0
KILOMETERS
1
2
1000
500
0
METERS
1000
2000
1
0.5
0
MILES
1
1000
0
1000
2000
3000
4000
5000
6000
7000
8000
9000
10000
FEET

CONTOUR INTERVAL 20 FEET
NORTH AMERICAN VERTICAL DATUM OF 1988

This map was produced to conform with the National Geospatial Program US Topo Product Standard, 2011.
A metadata file associated with this product is draft version 0.6.15

QUADRANGLE LOCATION

Cedar Hill	Mount Nebo	Anastacio Spring
Aztec	Turley	Archuleta
Bloomfield	Blanco	Cutter Canyon

ADJOINING 7.5' QUADRANGLES

ROAD CLASSIFICATION

Expressway	▬	Local Connector	▬
Secondary Hwy	▬	Local Road	▬
Ramp	▬	4WD	- - -

Interstate Route   US Route   ○ State Route

TURLEY, NM
2013

NSN. 7643016384334
NGA REF NO. USGSX24K45966