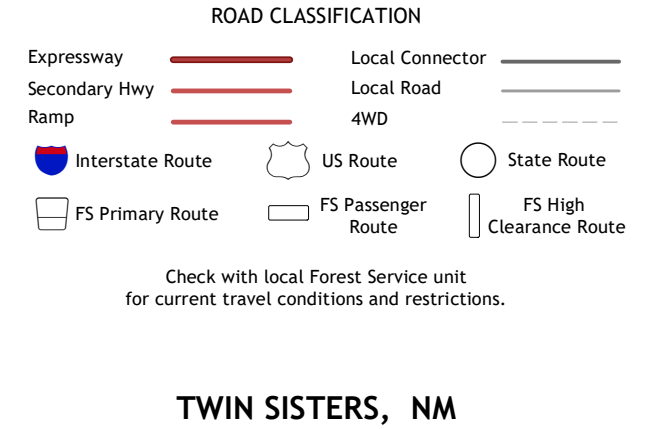
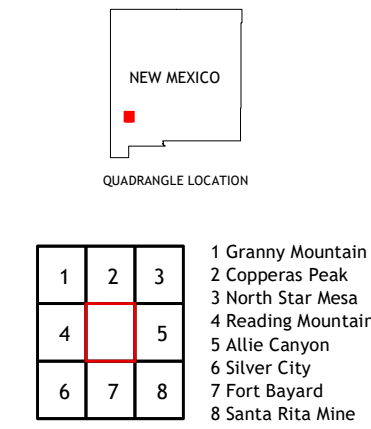



Produced by the United States Geological Survey
North American Datum of 1983 (NAD83)
World Geodetic System of 1984 (WGS84). Projection and
1 000-meter grid/Universal Transverse Mercator, Zone 12S
This map is not a legal document. Boundaries may be
generalized for this map scale. Private lands within government
reservations may not be shown. Obtain permission before
entering private lands.

Imagery.....N.A.P., May 2016 - August 2016
Roads.....U.S. Census Bureau, 2016
Roads within US Forest Service Lands.....FSTopo
Data with Limited Forest Service updates, 2013 - 2016
Names.....GHS, 1978 - 2019
Hydrography.....National Hydrography Dataset, 1899 - 2019
Contours.....National Elevation Dataset, 2001
Boundaries.....Multiple sources: see metadata file 2017
Public Land Survey System.....BLM, 2019
Wetlands.....FWS National Wetlands Inventory Not Available



TWIN SISTERS, NM
2020

