

Produced by the United States Geological Survey

North American Datum of 1983 (NAD83) World Geodetic System of 1984 (WGS84) Projection and 1 000-meter grid: Universal Transverse Mercator, Zone 13S This map is not a legal document. Boundaries may be generalized for this map scale. Private lands within government reservations may not be shown. Obtain permission before entering private lands.

Image: NAIIP, May 2016 - August 2016 Roads: U.S. Census Bureau, Not Available Roads within US Forest Service Lands: FSTopo Data with limited Forest Service updates, 2013 Names: GNS, 1980 - 2019 Hydrography: National Hydrography Dataset, 2002 - 2018 Contours: National Elevation Dataset, 2001 Boundaries: Multiple sources; see metadata file Public Land Survey System: BLM, 2019 Wetlands: FWS National Wetlands Inventory 2005 - 2006

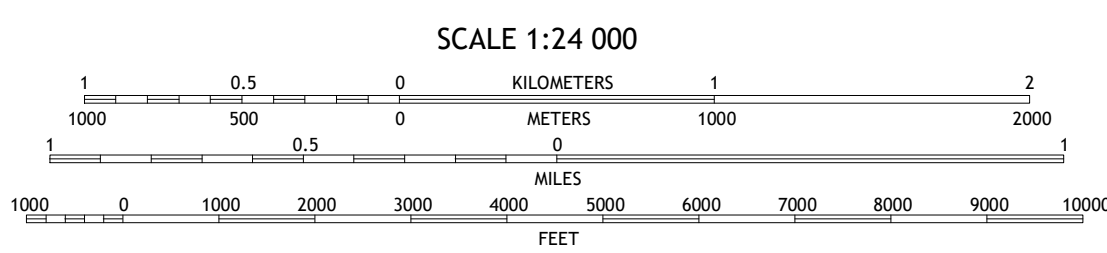
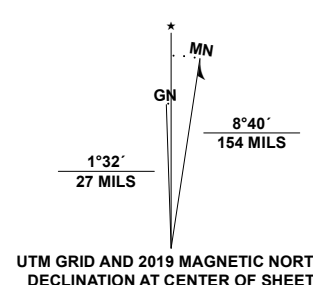
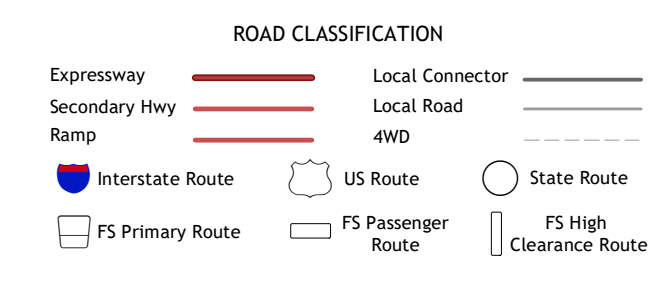


Table with 3 columns: Adjoining Quadrangles (1-8) and corresponding peak names (1-8).



Check with local Forest Service unit for current travel conditions and restrictions. VICTORIO PARK, NM 2020

