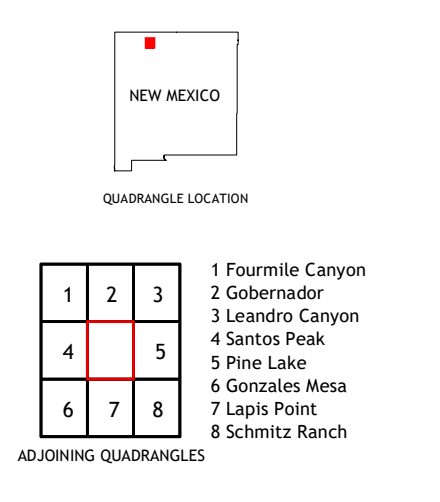
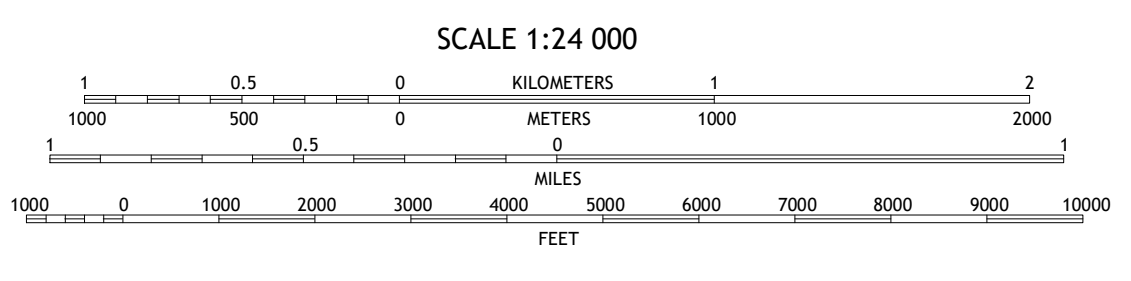
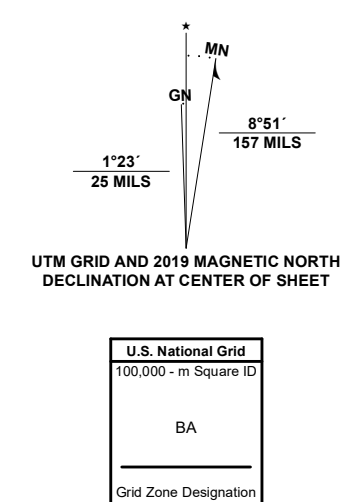


Produced by the United States Geological Survey
 North American Datum of 1983 (NAD83)
 World Geodetic System of 1984 (WGS84). Projection and 1 000-meter grid: Universal Transverse Mercator, Zone 13S
 This map is not a legal document. Boundaries may be generalized for this map scale. Private Lands within government reservations may not be shown. Obtain permission before entering private lands.

Imagery: N.A.P., June 2016 - August 2016
 Roads: U.S. Census Bureau, 2016
 Roads within US Forest Service Lands: FSTopo Data with limited Forest Service updates, 2013 - 2016
 Names: GNIS, 1980 - 2013
 Hydrography: National Hydrography Dataset, 2004 - 2019
 Contours: National Elevation Dataset, 2000 - 2001
 Boundaries: Multiple sources: see metadata file 2017 - 2018
 Public Land Survey System: BLM, 2019
 Wetlands: FWS National Wetlands Inventory 2000 - 2001



ROAD CLASSIFICATION

- Expressway
- Secondary Hwy
- Ramp
- FS Primary Route
- Local Connector
- Local Road
- 4WD
- US Route
- FS Passenger Route
- FS High Clearance Route
- State Route
- Clearance Route

Check with local Forest Service unit for current travel conditions and restrictions.

VIGAS CANYON, NM
 2020

