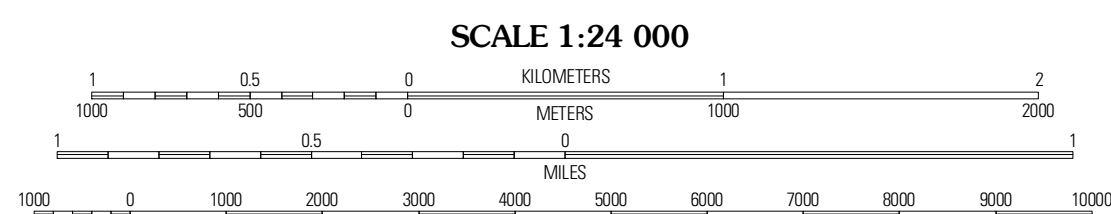
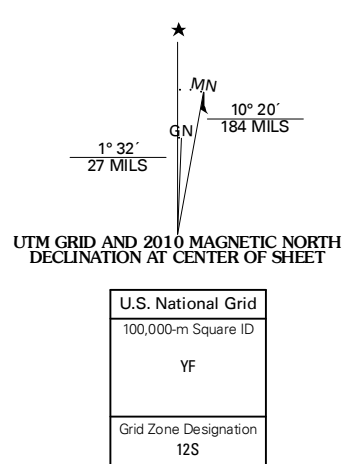




Produced by the United States Geological Survey  
North American Datum of 1983 (NAD83)  
World Geodetic System of 1984 (WGS84) Projection and  
1 000-meter grid; Universal Transverse Mercator, Zone 12S  
10 000-foot ticks; New Mexico Coordinate System of 1983  
(west zone)

Imagery.....NAIP, May 2009  
Roads.....©2006-2010 Tele Atlas  
Names.....GNIS, 2008  
Hydrography.....National Hydrography Dataset, 2009  
Contours.....National Elevation Dataset, 2001



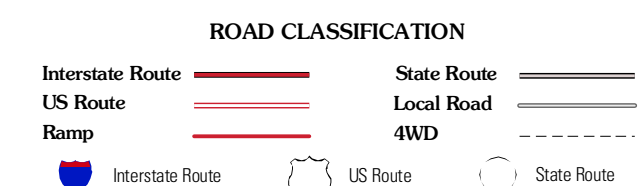
CONTOUR INTERVAL 20 FEET  
NORTH AMERICAN VERTICAL DATUM OF 1988  
This map was produced to conform with version 0.5.10 of the  
draft USGS Standards for 7.5-Minute Quadrangle Maps.  
A metadata file associated with this product is draft version 0.5.11



QUADRANGLE LOCATION

Palmer Mesa	Heifer Point	Purgatory Canyon
Chimney Rock	Waterflow	Youngs Lake
The Hogback North	Fruitland	Kirtland

ADJOINING 7.5' QUADRANGLES



**WATERFLOW, NM**  
2010