

Produced by the United States Geological Survey North American Datum of 1983 (NAD83) World Geodetic System of 1984 (WGS84) Projection and 1 000-meter grid/Universal Transverse Mercator, Zone 13S This map is not a legal document. Boundaries may be generalized for this map scale. Private lands within government reservations may not be shown. Obtain permission before entering private lands.

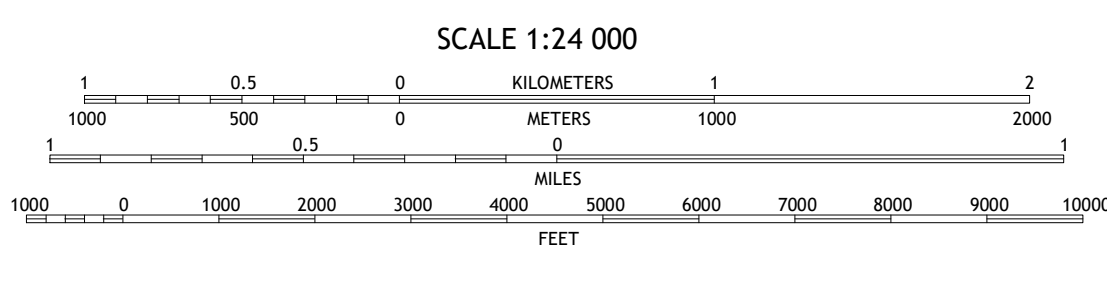
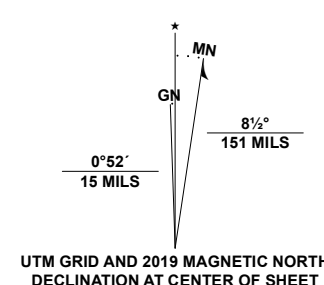
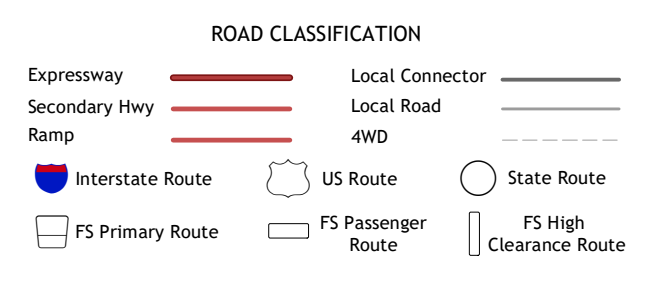


Table with 3 columns: Quadrangle Number, Name, and Description. Includes 1 Archuleta Creek, 2 Camberes, 3 Osier, 4 Chama, 5 Totice Mesa, 6 Brazos, 7 Brazos Peak, 8 Lagunitas Creek.



Check with local Forest Service unit for current travel conditions and restrictions. WEST FORK RIO BRAZOS, NM, CO 2020



NSN 7560-01-6384-401 USGS X 24 K 7 2018