

Produced by the United States Geological Survey North American Datum of 1983 (NAD83) World Geodetic System of 1984 (WGS84)...

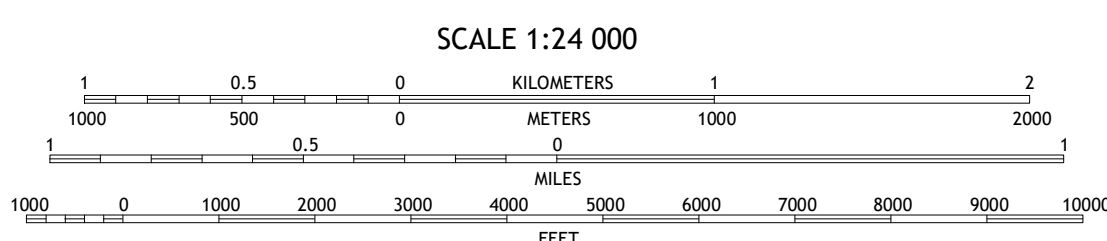
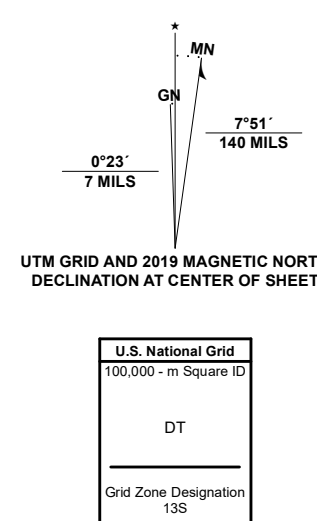
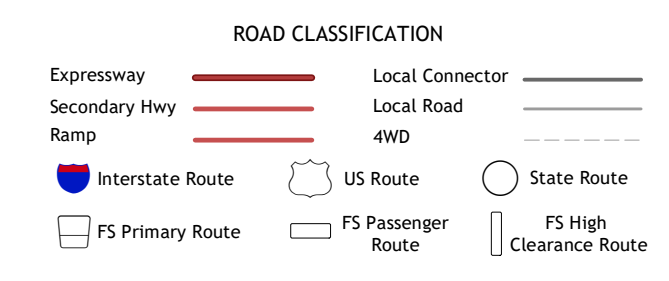


Table with 3 columns: Adjacent Quadrangles (1-8), and 3 rows of elevation points (1-8) with their respective elevations.



Check with local Forest Service unit for current travel conditions and restrictions. WHITE OAKS SOUTH, NM 2020

