

Produced by the United States Geological Survey
North American Datum of 1983 (NAD83)
World Geodetic System of 1984 (WGS84)
Projection and 1 000-meter grid: Universal Transverse Mercator, Zone 13S

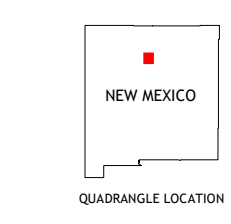
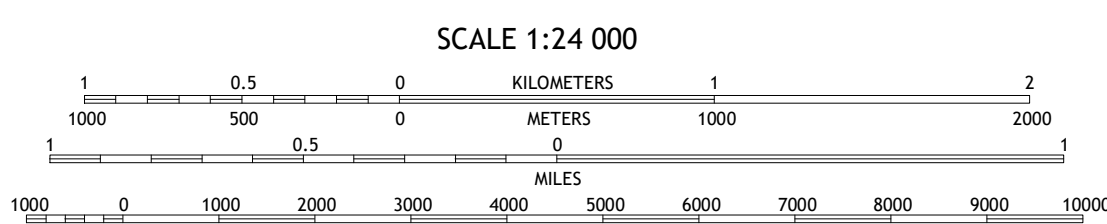
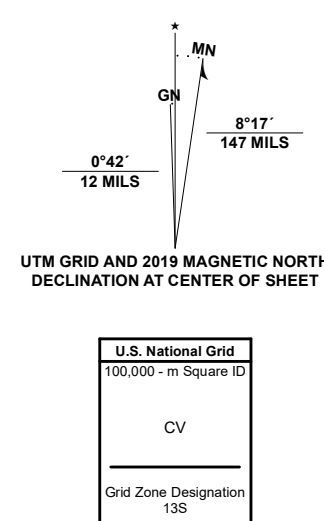


Table with 3 columns and 3 rows showing adjacent quadrangles and their corresponding sheet numbers (1-8).

- ROAD CLASSIFICATION
Expressway
Secondary Hwy
Ramp
Interstate Route
FS Primary Route

Check with local Forest Service unit for current trail conditions and restrictions.

WHITE ROCK, NM 2020

