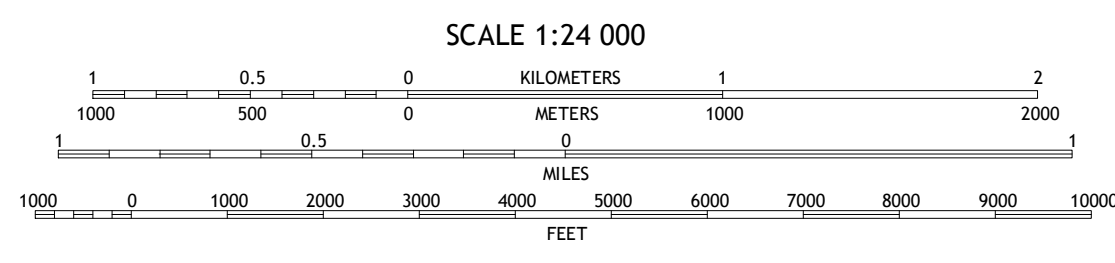
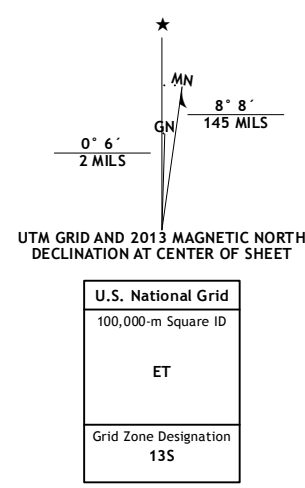
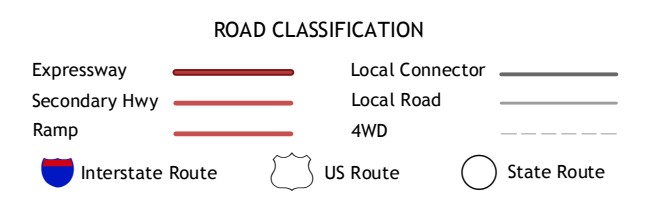
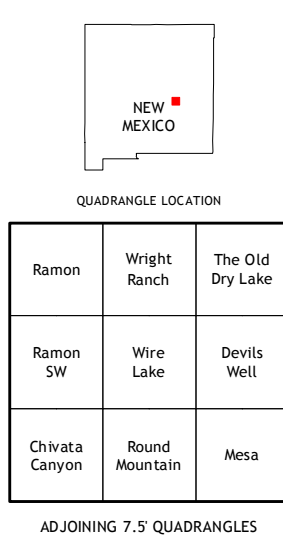


Produced by the United States Geological Survey
 North American Datum of 1983 (NAD83)
 World Geodetic System of 1984 (WGS84). Projection and
 1 000-meter grid: Universal Transverse Mercator, Zone 13S
 10 000-foot ticks: New Mexico Coordinate System of 1983 (east
 zone)
 This map is not a legal document. Boundaries may be
 generalized for this map scale. Private lands within government
 reservations may not be shown. Obtain permission before
 entering private lands.
 Imagery NAIP, May 2011
 Roads ©2006-2013 TomTom
 Names GNIS, 2013
 Hydrography National Hydrography Dataset, 2011
 Contours National Elevation Dataset, 1999
 Boundaries Census, IBWC, IBC, USGS, 1972-2012
 Public Land Survey System BLM, 2011



CONTOUR INTERVAL 10 FEET
 NORTH AMERICAN VERTICAL DATUM OF 1988
 This map was produced to conform with the
 National Geospatial Program US Topo Product Standard, 2011.
 A metadata file associated with this product is draft version 0.6.15



WIRE LAKE, NM
 2013

