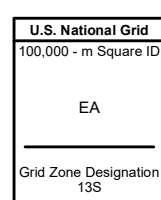
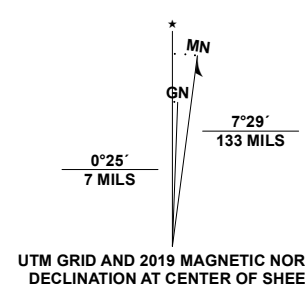


**Produced by the United States Geological Survey**

North American Datum of 1983 (NAD83)  
World Geodetic System of 1984 (WGS84), Projection and  
1 000-meter grid/Universal Transverse Mercator, Zone 13S  
This map is not a legal document. Boundaries may be  
generalized for this map scale. Private lands within government  
reservations may not be shown. Obtain permission before  
entering private lands.

Imagery.....NAIP, May 2016 - November 2017  
Roads.....U.S. Census Bureau, 2016  
Names.....GNIS, 1978 - 2019  
Hydrography.....National Hydrography Dataset, 1989 - 2018  
Contours.....National Elevation Dataset, 2002 - 2007  
Boundaries.....Multiple sources: see metadata file, 2017 - 2018  
Public Land Survey System.....BLM, 2018 - 2019  
Wetlands.....FWS National Wetlands Inventory, 2009



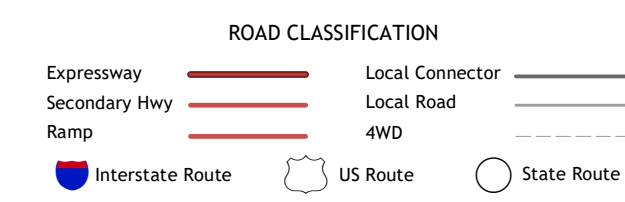
CONTOUR INTERVAL 40 FEET  
NORTH AMERICAN VERTICAL DATUM OF 1988  
This map was produced to conform with the  
National Geospatial Program US Topo Product Standard, 2011.  
A metadata file associated with this product is draft version 0.6.18



1	2	3
4	5	6
7	8	

ADJOINING QUADRANGLES

- 1 Fishers Peak
- 2 Bareta
- 3 Abeyta
- 4 Raton
- 5 Dale Mountain
- 6 Clifton House
- 7 Hunter Mesa
- 8 Johnson Park



**YANKEE, NM, CO**  
2020

