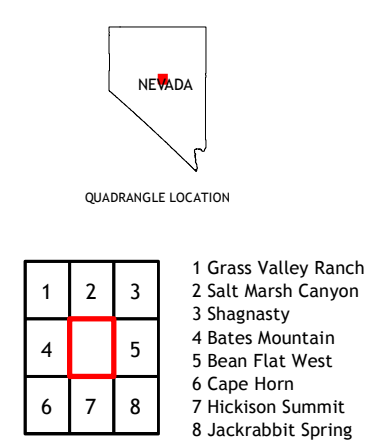
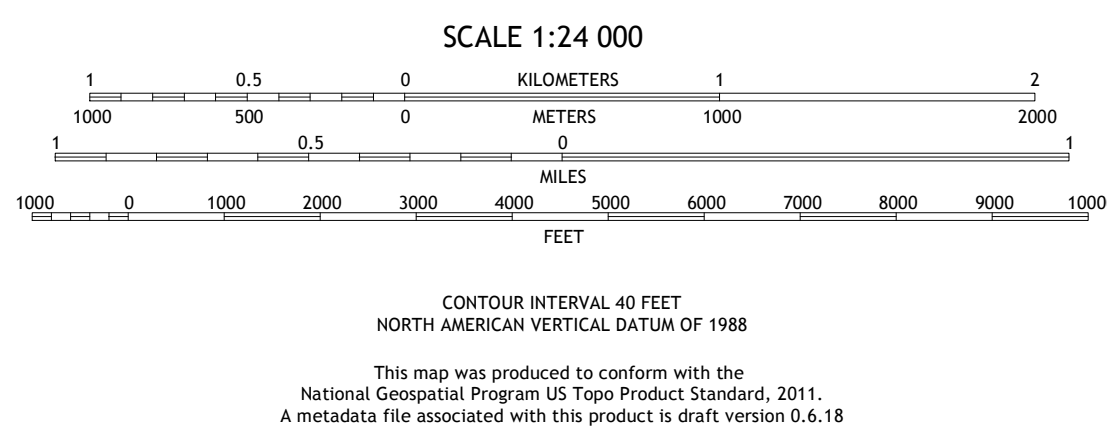
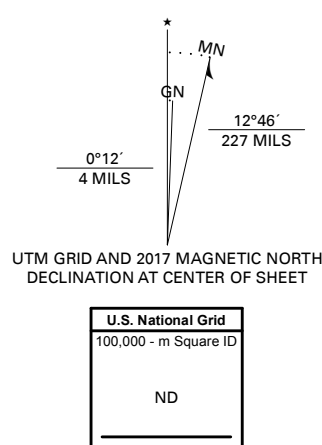


Produced by the United States Geological Survey
 North American Datum of 1983 (NAD83)
 World Geodetic System of 1984 (WGS84). Projection and
 1 000-meter grid: Universal Transverse Mercator, Zone 11S
 This map is not a legal document. Boundaries may be
 generalized for this map scale. Private lands within government
 reservations may not be shown. Obtain permission before
 entering private lands.

Imagery:.....NAIP, June 2015 - September 2015
 Roads:.....U.S. Census Bureau, 2018
 Names:.....GNIS, Not Available
 Hydrography:.....National Hydrography Dataset, 2004 - 2011
 Contours:.....National Elevation Dataset, 2002 - 2004
 Boundaries:.....Multiple sources; see metadata file 2016 - 2017
 Public Land Survey System:.....BLM, 2018
 Wetlands:.....FWS National Wetlands Inventory 1980 - 1986



ROAD CLASSIFICATION

- Expressway
- Secondary Hwy
- Ramp
- Interstate Route
- Local Connector
- Local Road
- 4WD
- US Route
- State Route

ACKERMAN CANYON, NV
2018

1 Grass Valley Ranch
 2 Salt Marsh Canyon
 3 Shagasty
 4 Bates Mountain
 5 Bean Flat West
 6 Cape Horn
 7 Hickson Summit
 8 Jackrabbit Spring

