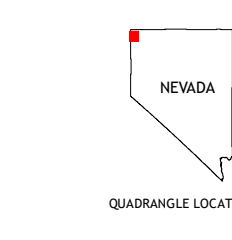
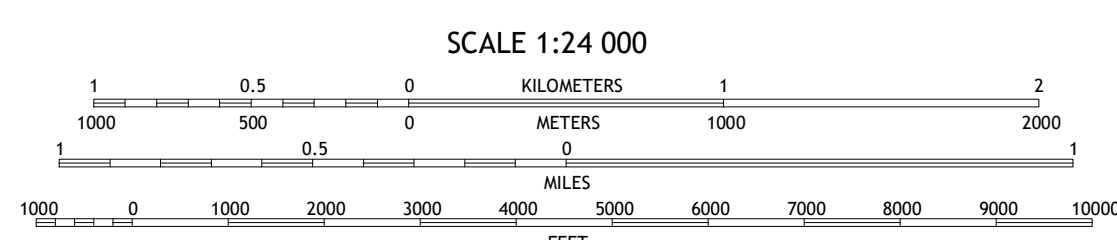
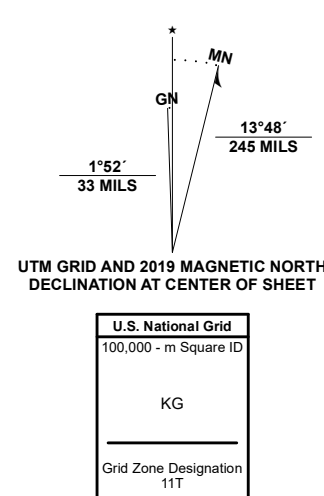


Produced by the United States Geological Survey

North American Datum of 1983 (NAD83)
World Geodetic System of 1984 (WGS84), Projection and
1 000-meter grid/Universal Transverse Mercator, Zone 11T
This map is not a legal document. Boundaries may be
generalized for this map scale. Private lands within government
reservations may not be shown. Obtain permission before
entering private lands.
Imagery.....NAIP, July 2017 - November 2017
Roads.....U.S. Census Bureau, 2016 - 2018
Names.....GNIS, 1980 - 2018
Hydrography.....National Hydrography Dataset, 2005 - 2021
Contours.....National Elevation Dataset, 2001
Boundaries.....Multiple sources; see metadata file 2019 - 2021
Public Land Survey System.....BLM, 2020
Wetlands.....FWS National Wetlands Inventory 1980 - 1986



1	2	3
4	5	6
7	8	

ADJOINING QUADRANGLES

- 1 Crooks Meadow
- 2 Mosquito Valley
- 3 Calcutta Lake
- 4 Carter Reservoir
- 5 Massacre Lake NW
- 6 Fortymine Mountain
- 7 Vya
- 8 Painted Point

