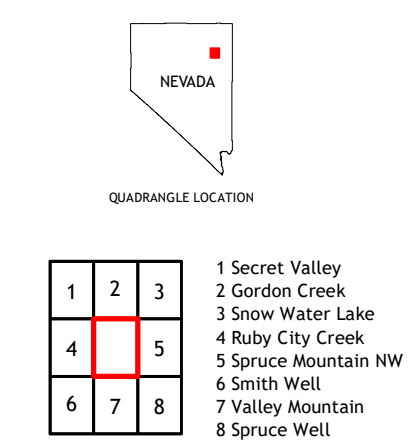
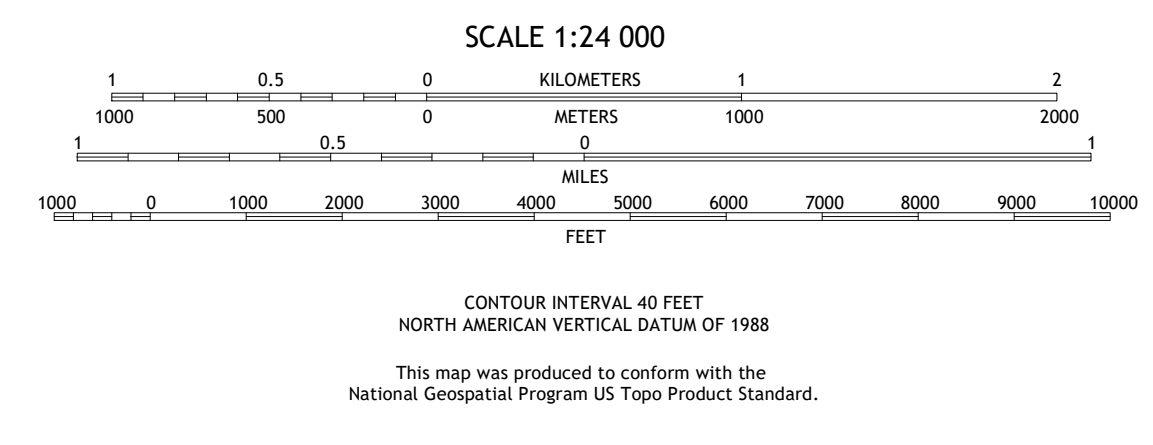
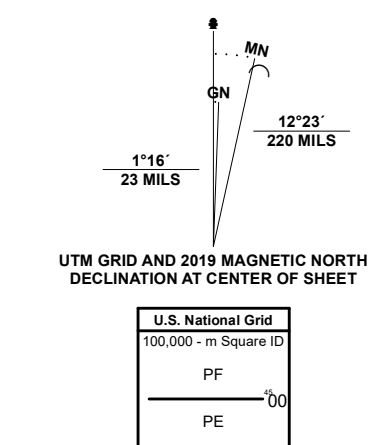


40.7500° -115.1250° 60 61 62 63 64 65 66 67 68 -115.0000° 40.7500° 12 11 10 09 08 07 06 05 04 03 02 01 00 PF PE 99 40.6250° -115.1250° 59 60 61 62 63 64 65 66 67 68 69 40.6250°

Produced by the United States Geological Survey North American Datum of 1983 (NAD83) World Geodetic System of 1984 (WGS84) Projection and 1 000-meter grid/Universal Transverse Mercator, Zone 11T



ROAD CLASSIFICATION table with columns for road types (Expressway, Secondary Hwy, Ramp, Interstate Route, FS Primary Route, Local Connector, Local Road, 4WD, State Route, FS Passenger Route, FS High Clearance Route) and their corresponding symbols.

Check with local Forest Service unit for current travel conditions and restrictions. ARIZONA SPRING, NV 2021

