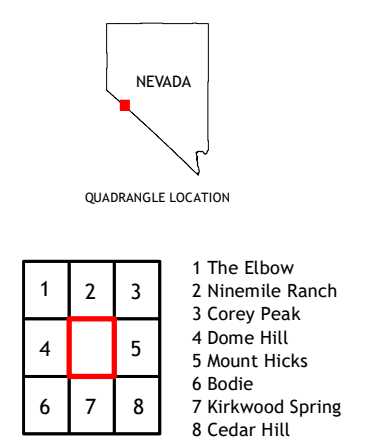
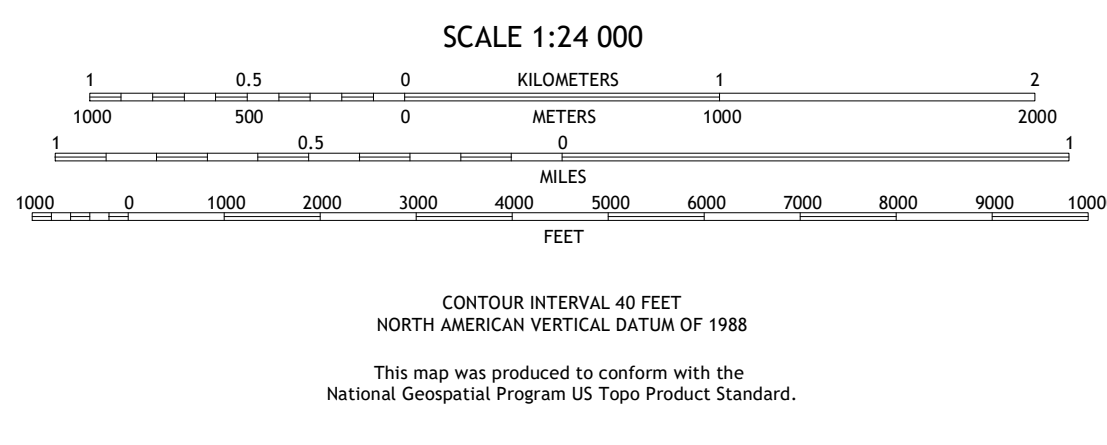
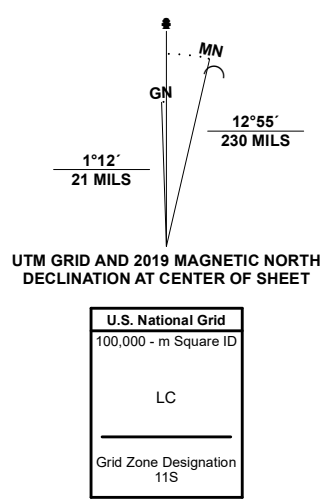


Produced by the United States Geological Survey
 North American Datum of 1983 (NAD83)
 World Geodetic System of 1984 (WGS84). Projection and
 1 000-meter grid: Universal Transverse Mercator, Zone 11S
 This map is not a legal document. Boundaries may be
 generalized for this map scale. Private lands within government
 reservations may not be shown. Obtain permission before
 entering private lands.

Imagery:.....NAIP, July 2017 - July 2020
 Roads:.....U.S. Census Bureau, 2016 - 2018
 Roads within US Forest Service Lands:.....FS Topo Data
 with limited Forest Service updates, 2018
 Names:.....GNIS, 1980 - 2021
 Hydrography:.....National Hydrography Dataset, 2002 - 2020
 Contours:.....National Elevation Dataset, 2001
 Boundaries:.....Multiple sources; see metadata file 2017 - 2021
 Public Land Survey System:.....BLM, 2020 - 2020
 Wetlands:.....FWS National Wetlands Inventory 1980 - 2013



ROAD CLASSIFICATION

Expressway	Local Connector
Secondary Hwy	Local Road
Ramp	4WD
Interstate Route	US Route
FS Primary Route	FS Passenger Route
	FS High Clearance Route

Check with local Forest Service unit
 for current travel conditions and restrictions.

AURORA, NV, CA
 2021

