

Produced by the United States Geological Survey

North American Datum of 1983 (NAD83) World Geodetic System of 1984 (WGS84) Projection and 1 000-meter grid/Universal Transverse Mercator, Zone 11T

This map is not a legal document. Boundaries may be generalized for this map scale. Private lands within government reservations may not be shown. Obtain permission before entering private lands.

Imagery: N.A.I.P., July 2017 - November 2017; U.S. Census Bureau, 2016; Names: GNS, 1980 - 2011; Hydrography: National Hydrography Dataset, 2005 - 2020; Contours: National Elevation Dataset, 2001; Boundaries: Multiple sources; see metadata file, 2019 - 2021; Public Land Survey System: BLM, 2020; Wetlands: FWS National Wetlands Inventory, 2013

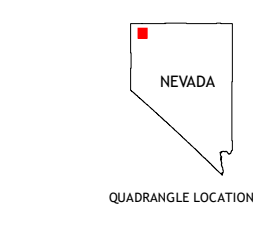
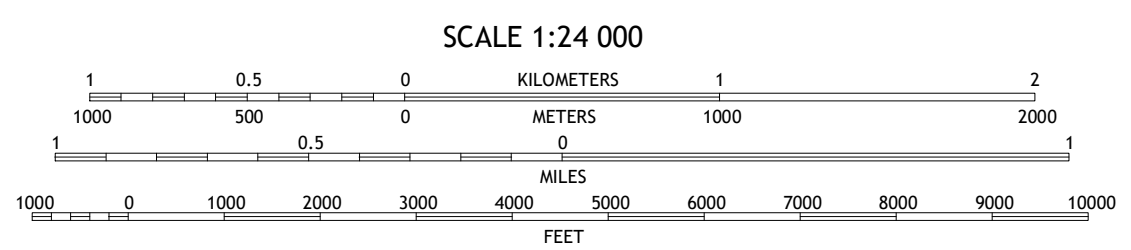
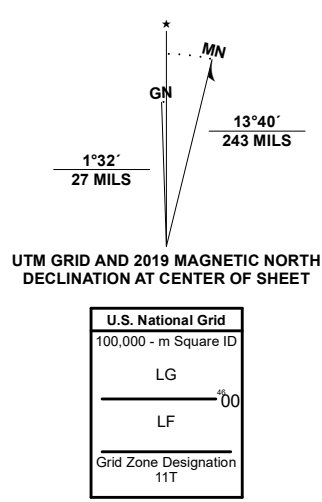


Table with 8 columns and 2 rows listing adjacent quadrangles and their names: 1 Badger Mountain NW, 2 Blowout Mountain, 3 Alkali Peak, 4 Hat Mountain, 5 Bear Buttes, 6 Yellow Hills West, 7 Yellow Hills East, 8 Soldier Meadow.

