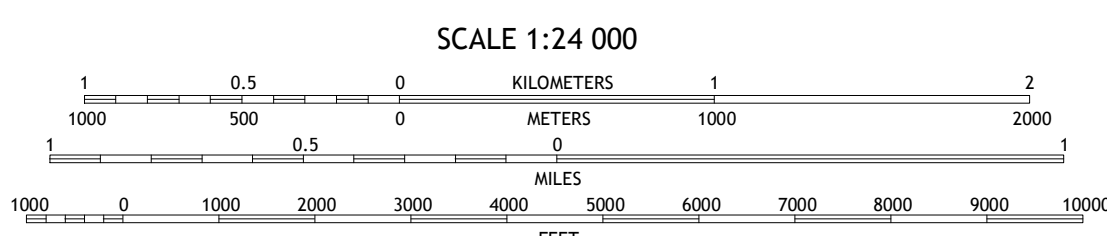

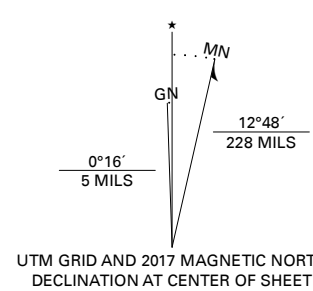
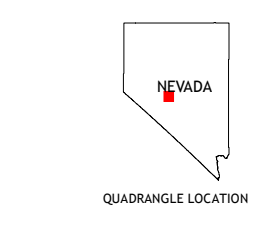


Produced by the United States Geological Survey  
North American Datum of 1983 (NAD83)  
World Geodetic System of 1984 (WGS84). Projection and  
1 000-meter grid: Universal Transverse Mercator, Zone 11S  
This map is not a legal document. Boundaries may be  
generalized for this map scale. Private lands within government  
reservations may not be shown. Obtain permission before  
entering private lands.

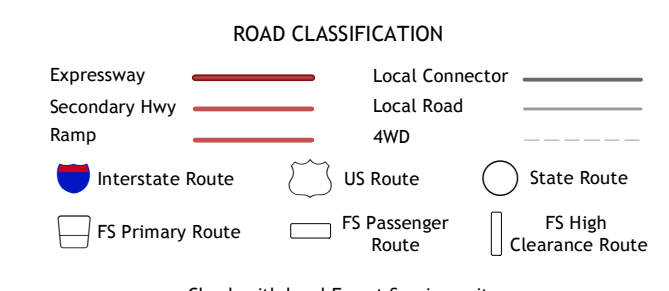
Imagery.....N.A.P., May 2015 - September 2015  
Roads.....U.S. Census Bureau, 2018  
Roads within US Forest Service Lands.....FSTopo  
Data with limited Forest Service updates, 2018  
Names.....GNIS, 1980 - 2011  
Hydrography.....National Hydrography Dataset, 2004  
Contours.....National Elevation Dataset, 1999  
Boundaries.....Multiple sources; see metadata file, 2015  
Public Land Survey System.....BLM, 2018  
Wetlands.....FWS National Wetlands Inventory 1980 - 1986



CONTOUR INTERVAL 40 FEET  
NORTH AMERICAN VERTICAL DATUM OF 1988  
This map was produced to conform with the  
National Geospatial Program US Topo Product Standard, 2011.  
A metadata file associated with this product is draft version 0.6.18



1	2	3	1 Lone
4	5	6	2 Corral Wash
7	8	7	3 South Toiyabe Peak
		8	4 Grantsville
			5 Arc Dome
			6 Mount Ardiwey
			7 Farrington Canyon
			8 Toms Canyon



Check with local Forest Service unit  
for current forest conditions and restrictions.

**BAKEOVEN CREEK, NV**  
2018

