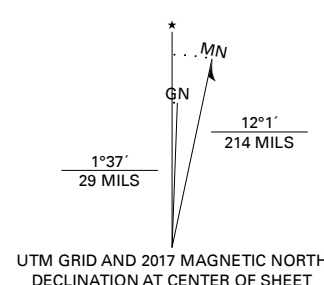


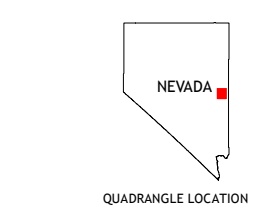
**Produced by the United States Geological Survey**

North American Datum of 1983 (NAD83)  
World Geodetic System of 1984 (WGS84). Projection and  
1 000-meter grid/Universal Transverse Mercator, Zone 11S  
This map is not a legal document. Boundaries may be  
generalized for this map scale. Private lands within government  
reservations may not be shown. Obtain permission before  
entering private lands.

Imagery.....N.A.P., June 2015 - September 2015  
Roads.....U.S. Census Bureau, 2018  
Roads within US Forest Service Lands.....FSTopo  
Data with limited Forest Service updates, 2018  
Names.....GNIS, 1980 - 2011  
Hydrography.....National Hydrography Dataset, 2004 - 2011  
Contours.....National Elevation Dataset, 2001 - 2007  
Boundaries.....Multiple sources; see metadata file 2016 - 2017  
Public Land Survey System.....BLM, 2018  
Wetlands.....FWS National Wetlands Inventory 1980 - 2015



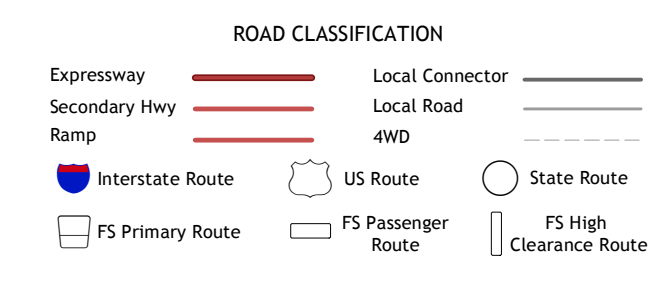
CONTOUR INTERVAL 20 FEET  
NORTH AMERICAN VERTICAL DATUM OF 1988  
This map was produced to conform with the  
National Geospatial Program US Topo Product Standard, 2011.  
A metadata file associated with this product is draft version 0.6.18



ADJOINING QUADRANGLES

1	2	3
4	5	6
7	8	

1 Majors Place  
2 Hagum  
3 Windy Peak  
4 North Spring Point  
5 Wheeler Peak  
6 Lake Valley Summit  
7 Minerva  
8 Minerva Canyon



Check with local Forest Service unit  
for current travel conditions and restrictions.

**BAKING POWDER FLAT, NV**  
2018

