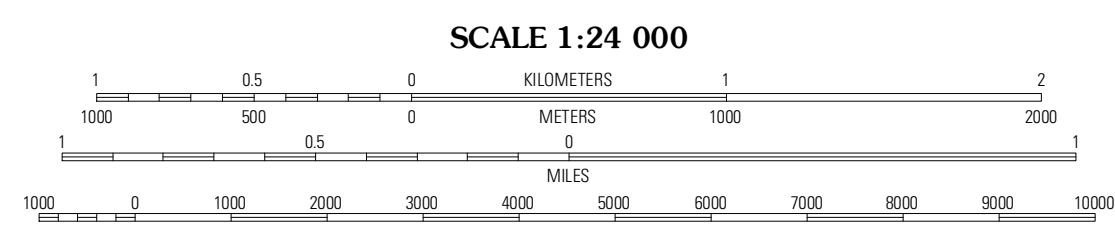
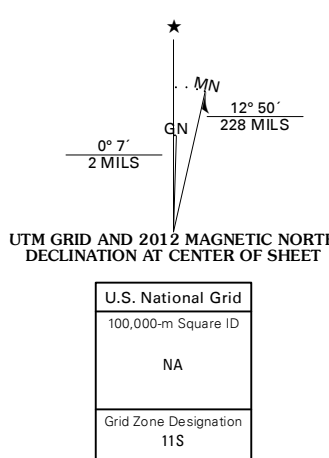


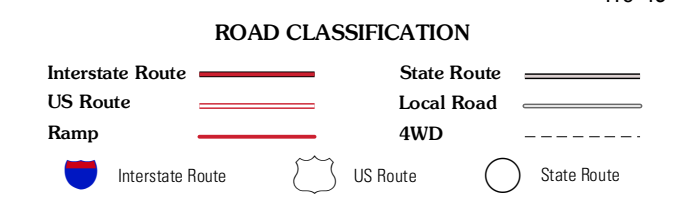
Produced by the United States Geological Survey
 North American Datum of 1983 (NAD83)
 World Geodetic System of 1984 (WGS84). Projection and
 1 000-meter grid: Universal Transverse Mercator, Zone 11S
 10 000-foot ticks: Nevada Coordinate System of 1983
 (central zone)

Imagery.....NAIP, May 2010 - June 2010
 Roads.....©2006-2011 TomTom
 Names.....GNIS, 2011
 Hydrography.....National Hydrography Dataset, 2010
 Contours.....National Elevation Dataset, 2001
 Boundaries.....Census, BWC, BIC, USGS, 1972 - 2010



CONTOUR INTERVAL 40 FEET
 NORTH AMERICAN VERTICAL DATUM OF 1988

This map was produced to conform with the
 National Geospatial Program US Topo Product Standard, 2011.
 A metadata file associated with this product is draft version 0.6.1



QUADRANGLE LOCATION

Springdale SW	Springdale	Thirsty Canyon SW
Bullfrog Mountain	Beatty	Beatty Mountain
Daylight Pass	Gold Center	Carrara Canyon

BEATTY, NV
 2012

ADJOINING 7.5' QUADRANGLES