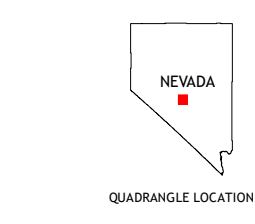
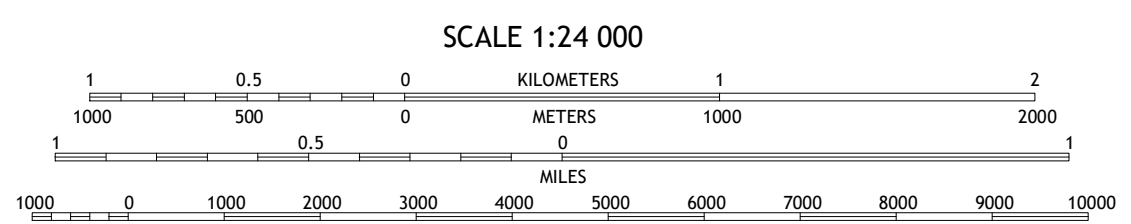
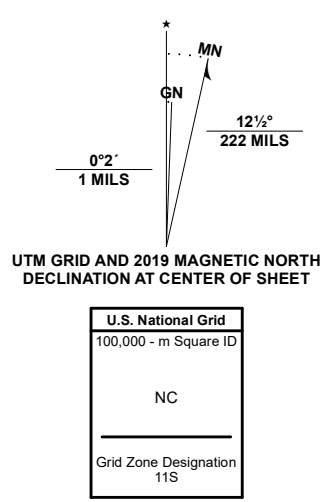


Produced by the United States Geological Survey

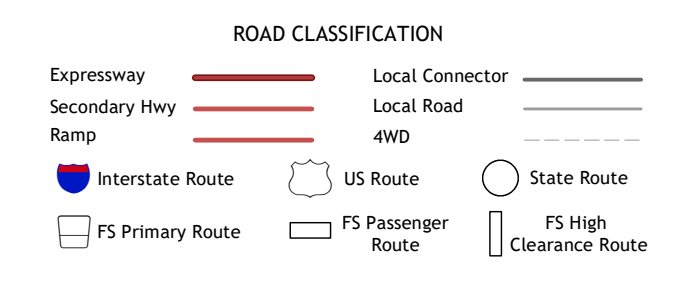
North American Datum of 1983 (NAD83) World Geodetic System of 1984 (WGS84) Projection and 1000-meter grid/Universal Transverse Mercator, Zone 11S

This map is not a legal document. Boundaries may be generalized for this map scale. Private lands within government reservations may not be shown. Obtain permission before entering private lands.

Imagery: NAIP, August 2017 - November 2017; U.S. Census Bureau, 2016; U.S. Forest Service Lands, 2016; U.S. Forest Service, 2018; National Hydrography Dataset, 2006; National Elevation Dataset, 2001; Multiple sources; see metadata file 2021; Public Land Survey System, BLM, 2000; National Wetlands Inventory, 2015



ADJOINING QUADRANGLES table with 8 cells containing numbers 1-8 and corresponding location names like Round Mountain, Jefferson, Corcoran Canyon, etc.



Check with local Forest Service unit for current travel conditions and restrictions.

BELMONT WEST, NV 2021

