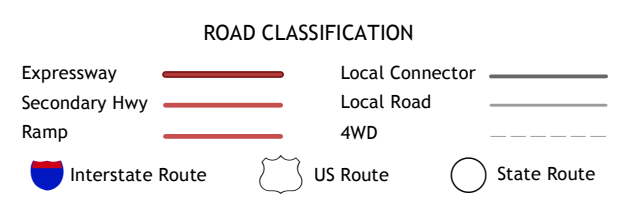
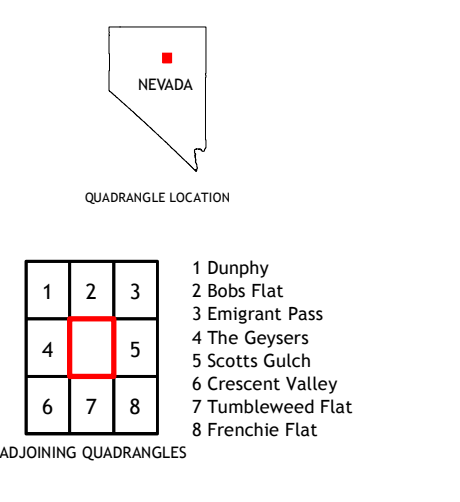
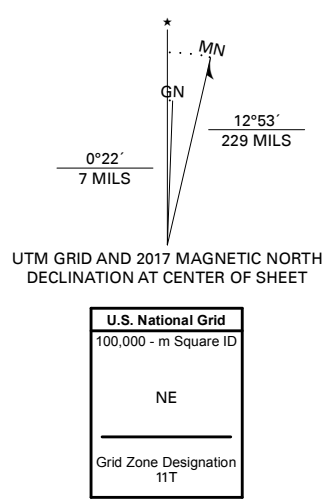


Produced by the United States Geological Survey
 North American Datum of 1983 (NAD83)
 World Geodetic System of 1984 (WGS84). Projection and
 1 000-meter grid: Universal Transverse Mercator, Zone 11T
 This map is not a legal document. Boundaries may be
 generalized for this map scale. Private lands within government
 reservations may not be shown. Obtain permission before
 entering private lands.

Imagery:.....NAIP, June 2015 - September 2015
 Roads:.....U.S. Census Bureau, 2018
 Names:.....GNIS, 1980-2018
 Hydrography:.....National Hydrography Dataset, 2005 - 2011
 Contours:.....National Elevation Dataset, 1999
 Boundaries:.....Multiple sources; see metadata file, 2016 - 2017
 Public Land Survey System:.....BLM, 2018
 Wetlands:.....FWS National Wetlands Inventory 1980 - 1986



- 1 Dunphy
- 2 Bobs Flat
- 3 Emigrant Pass
- 4 The Geysers
- 5 Scotts Gulch
- 6 Crescent Valley
- 7 Tumbleweed Flat
- 8 Frenchie Flat

BEOVAWE, NV
2018

