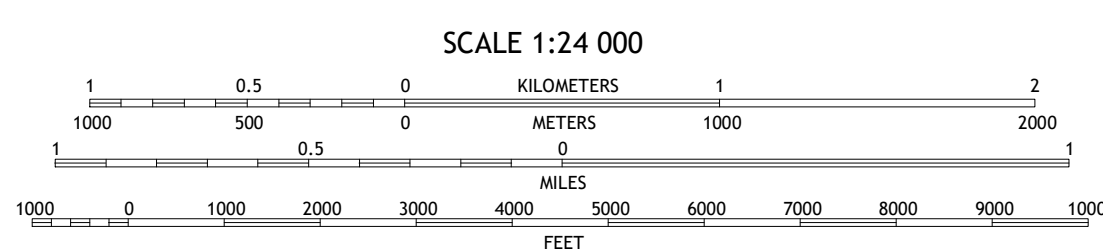
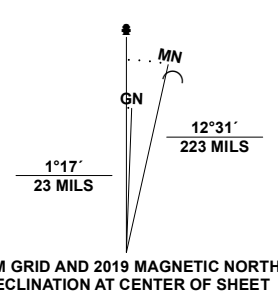


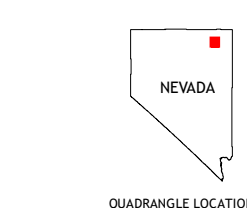
**Produced by the United States Geological Survey**

North American Datum of 1983 (NAD83)  
World Geodetic System of 1984 (WGS84), Projection and  
1 000-meter grid/Universal Transverse Mercator, Zone 11T  
This map is not a legal document. Boundaries may be  
generalized for this map scale. Private lands within government  
reservations may not be shown. Obtain permission before  
entering private lands.

Imagery	.....N.A.I.P., September 2017 - November 2017
Roads	.....U.S. Census Bureau, 2018
Names	.....GNS, 1980 - 1990
Hydrography	.....National Hydrography Dataset, 2003 - 2021
Contours	.....National Elevation Dataset, 2018
Boundaries	.....Multiple sources; see metadata file 2019 - 2021
Public Land Survey System	.....BLM, 2020
Wetlands	.....FWS National Wetlands Inventory, 2013



CONTOUR INTERVAL 40 FEET  
NORTH AMERICAN VERTICAL DATUM OF 1988  
This map was produced to conform with the  
National Geospatial Program US Topo Product Standard.



1	2	3
4	5	6
7	8	

ADJOINING QUADRANGLES

- 1 Hot Creek
- 2 Stormy Peak
- 3 Boles Reservoir
- 4 Buena Vista Ranch
- 5 Loomis Mountain
- 6 Black Butte SW
- 7 Black Butte
- 8 Summer Camp

**ROAD CLASSIFICATION**

	Expressway		Local Connector
	Secondary Hwy		Local Road
	Ramp		4WD
	Interstate Route		US Route
			State Route

**BLACK BUTTE NE, NV**

2021

