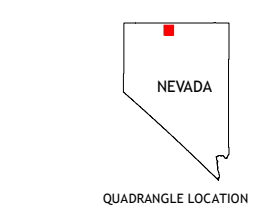
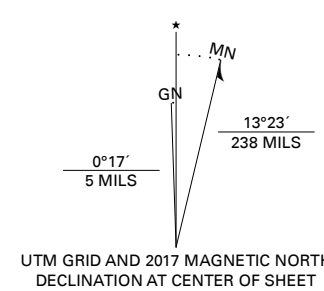


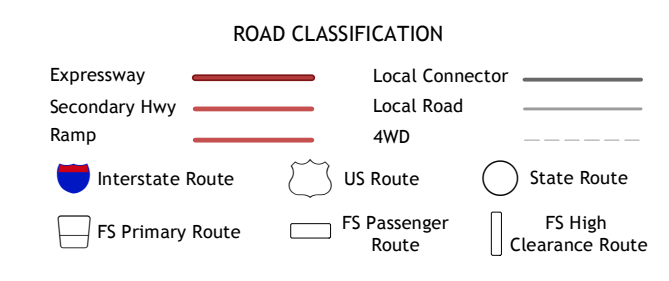
Produced by the United States Geological Survey
1983 American Datum of 1983 (NAD83)
World Geodetic System of 1984 (WGS84). Projection and 1 000-meter grid-Universal Transverse Mercator, Zone 11T
This map is not a legal document. Boundaries may be generalized for this map scale. Private lands within government reservations may not be shown. Obtain permission before entering private lands.



ADJOINING QUADRANGLES

1	2	3
4	5	6
7	8	

1 Buckskin Mountain
2 Hollow Meadows
3 Capitol Peak
4 Hinky Summit
5 Coyote Mountain
6 Mullinix Creek
7 Spring City
8 Hardscrabble



Check with local Forest Service unit for current travel conditions and restrictions.
BLACK RIDGE, NV
2018

