
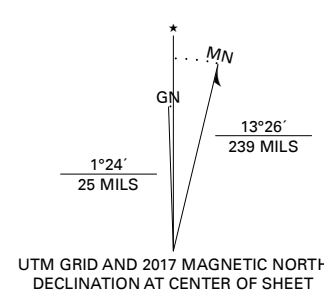


Produced by the United States Geological Survey

North American Datum of 1983 (NAD83) World Geodetic System of 1984 (WGS84) Projection and 1 000-meter grid/Universal Transverse Mercator, Zone 11S This map is not a legal document. Boundaries may be generalized for this map scale. Private lands within government reservations may not be shown. Obtain permission before entering private lands.

Imagery.....NAIP, June 2015 - September 2015 Roads.....U.S. Census Bureau, 2018 Names.....GNIS, 1980 - 2011 Hydrography.....National Hydrography Dataset, 2005 - 2011 Contours.....National Elevation Dataset, 2001 Boundaries.....Multiple sources; see metadata file, 2016 - 2017 Public Land Survey System.....BLM, 2018 Wetlands.....FWS National Wetlands Inventory Not Available



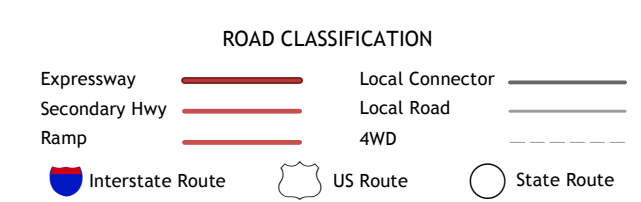
CONTOUR INTERVAL 40 FEET NORTH AMERICAN VERTICAL DATUM OF 1988

This map was produced to conform with the National Geospatial Program US Topo Product Standard, 2011. A metadata file associated with this product is draft version 0.6.18



ADJOINING QUADRANGLES table with 3x3 grid of numbers 1-9.

- 1 Tohakum Peak SE
2 Sage Hen Spring
3 Bluewing Spring
4 Russell Peak
5 Telephone Well
6 Nixon
7 Juniper Peak
8 Hot Springs Flat



BLACK WARRIOR PEAK, NV

2018



NSN 7540-01-603-0000 USGS X 2 4 K 4 2 0 8 NGA REF NO. J USGS X 2 4 K 4 2 0 8