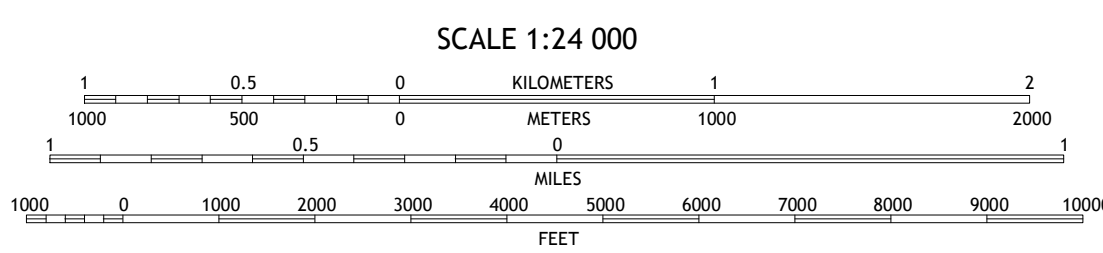

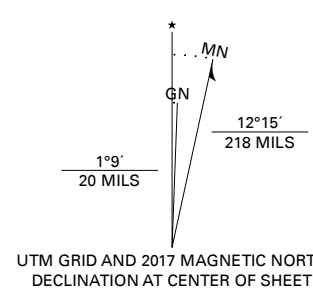


Produced by the United States Geological Survey

North American Datum of 1983 (NAD83)
World Geodetic System of 1984 (WGS84). Projection and
1 000-meter grid: Universal Transverse Mercator, Zone 11S
This map is not a legal document. Boundaries may be
generalized for this map scale. Private lands within government
reservations may not be shown. Obtain permission before
entering private lands.

Imagery: N.A.P., June 2015 - September 2015
Roads: U.S. Census Bureau, 2018
Roads within US Forest Service Lands: FSTopo
Data with limited Forest Service updates, 2018
Names: GNS, 1980 - 2017
Hydrography: National Hydrography Dataset, 2005 - 2017
Contours: National Elevation Dataset, 2004
Boundaries: Multiple sources; see metadata file, 2015
Public Land Survey System: BLM, 2018
Wetlands: FWS National Wetlands Inventory 1980 - 2013



CONTOUR INTERVAL 40 FEET
NORTH AMERICAN VERTICAL DATUM OF 1988
This map was produced to conform with the
National Geospatial Program US Topo Product Standard, 2011.
A metadata file associated with this product is draft version 0.6.18



1	2	3
4	5	6
7	8	

- Limestone Peak
- Railroad Crossing Dam
- Giroux Wash
- Willow Grove
- Preston Reservoir
- Horse Track Spring
- Badger Hole Spring
- Preston

ROAD CLASSIFICATION	
Expressway	Local Connector
Secondary Hwy	Local Road
Ramp	4WD
Interstate Route	US Route
FS Primary Route	FS Passenger Route
	FS High Clearance Route
	State Route

Check with local Forest Service unit
for current travel conditions and restrictions.

BLACKJACK SPRINGS, NV
2018