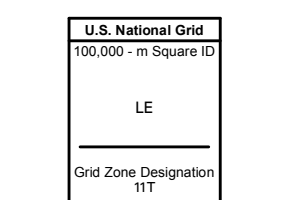
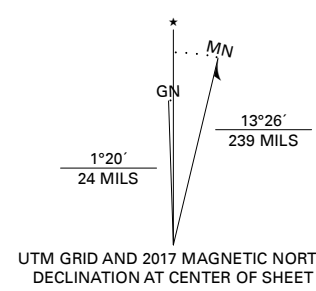


Produced by the United States Geological Survey

North American Datum of 1983 (NAD83)
World Geodetic System of 1984 (WGS84), Projection and
1 000 meter grid/Universal Transverse Mercator, Zone 11T, 11S
This map is not a legal document. Boundaries may be
generalized for this map scale. Private lands within government
reservations may not be shown. Obtain permission before
entering private lands.

Imagery.....N.A.I.P., June 2015 - September 2015
Roads.....U.S. Census Bureau, 2018
Names.....GNIS, 1990
Hydrography.....National Hydrography Dataset, 2005
Contours.....National Elevation Dataset, 1999 - 2004
Boundaries.....Multiple sources; see metadata file 2016 - 2017
Public Land Survey System.....BLM, 2018
Wetlands.....FWS National Wetlands Inventory Not Available



CONTOUR INTERVAL 40 FEET
NORTH AMERICAN VERTICAL DATUM OF 1988

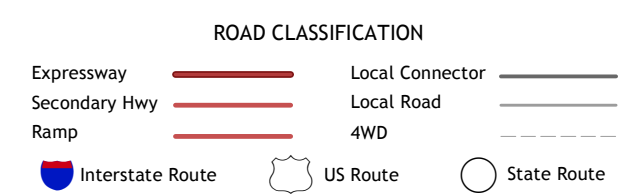
This map was produced to conform with the
National Geospatial Program US Topo Product Standard, 2011.
A metadata file associated with this product is draft version 0.6.18



ADJOINING QUADRANGLES

1	2	3
4	5	6
7	8	

1 Tunnel Spring
2 Bob Spring
3 Blue Wing Flat South
4 Sage Hen Spring
5 Ragged Top Mountain SW
6 Black Warrior Peak
7 Telephone Well
8 Jessup



BLUEWING SPRING, NV

2018



NSN 7560-01-638-4829
NSA REF NO. USGS 24K4583