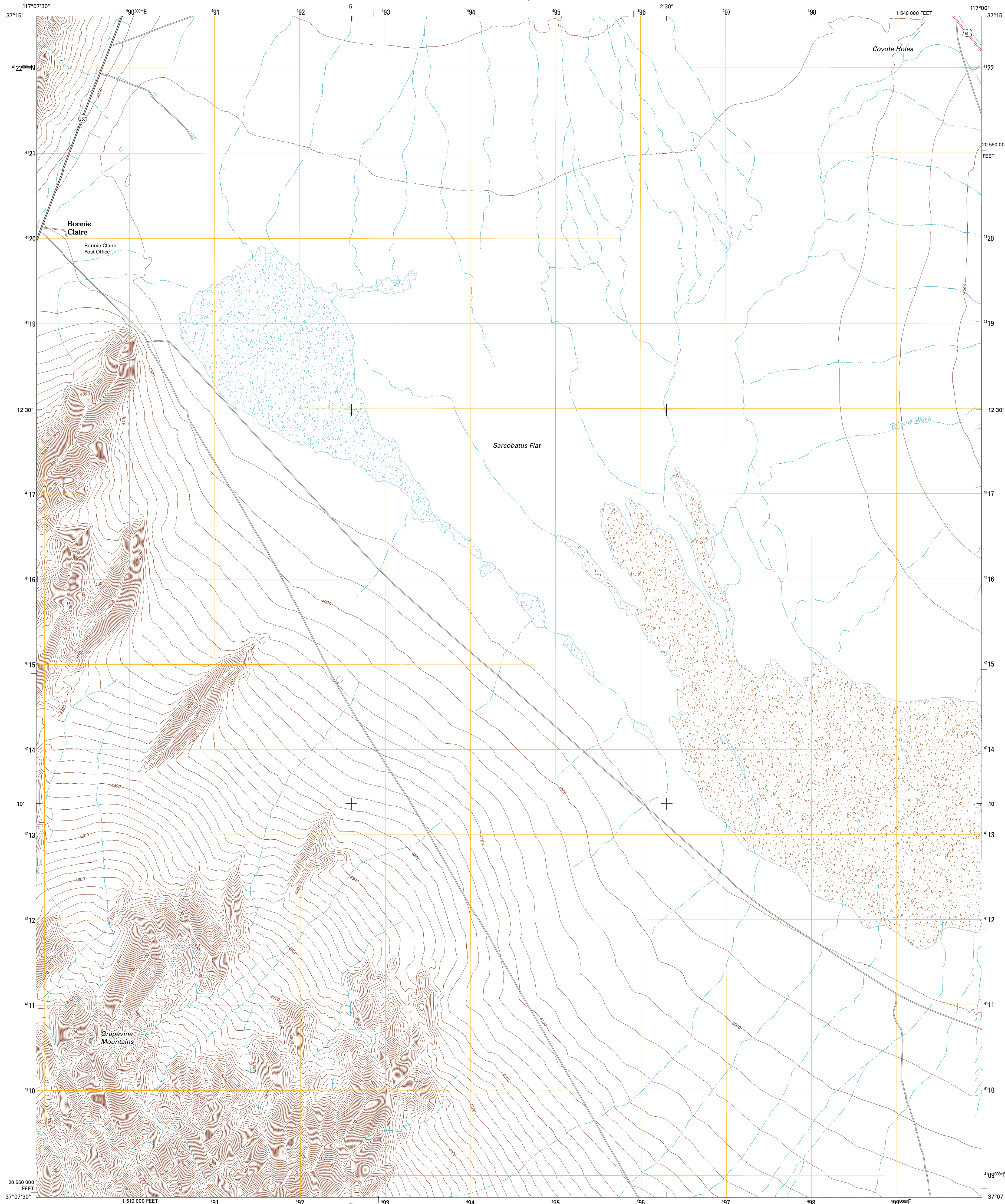




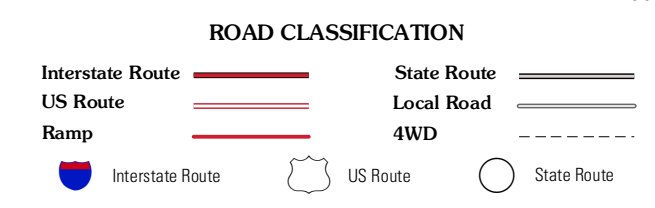
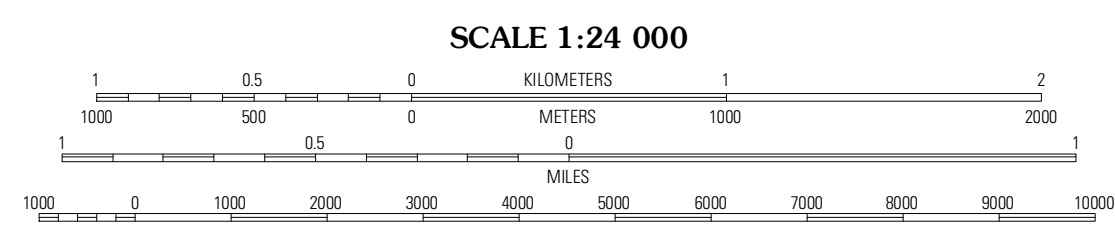
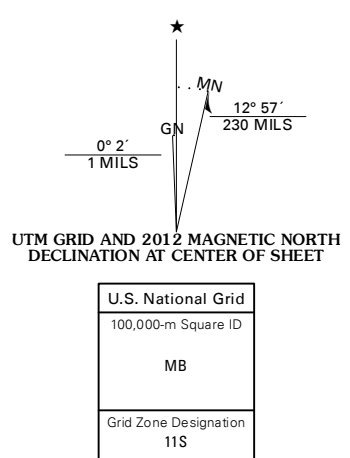
U.S. DEPARTMENT OF THE INTERIOR  
U. S. GEOLOGICAL SURVEY



BONNIE CLAIRE QUADRANGLE  
NEVADA-NYE CO.  
7.5-MINUTE SERIES



Produced by the United States Geological Survey  
North American Datum of 1983 (NAD83)  
World Geodetic System of 1984 (WGS84). Projection and  
1 000-meter grid: Universal Transverse Mercator, Zone 11S  
10 000-foot ticks: Nevada Coordinate System of 1983  
(central zone)



QUADRANGLE LOCATION

Scotts Junction SW	Scotts Junction	Tolicha Peak SW
Bonnie Claire NW	Bonnie Claire	Springdale NW
Bonnie Claire SW	Bonnie Claire SE	Springdale SW

CONTOUR INTERVAL 20 FEET  
NORTH AMERICAN VERTICAL DATUM OF 1988

This map was produced to conform with the  
National Geospatial Program US Topo Product Standard, 2011.  
A metadata file associated with this product is draft version 0.6.1

BONNIE CLAIRE, NV  
2012

ADJOINING 7.5 QUADRANGLES