

Produced by the United States Geological Survey

North American Datum of 1983 (NAD83) World Geodetic System of 1984 (WGS84) Projection and 1 000-meter grid/Universal Transverse Mercator, Zone 11S

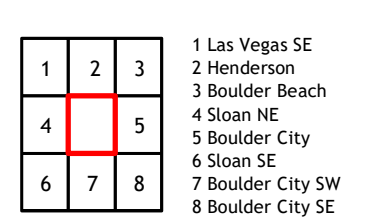
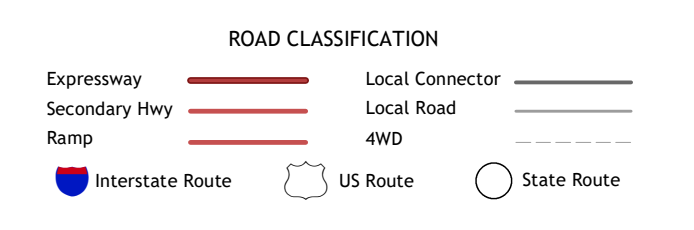
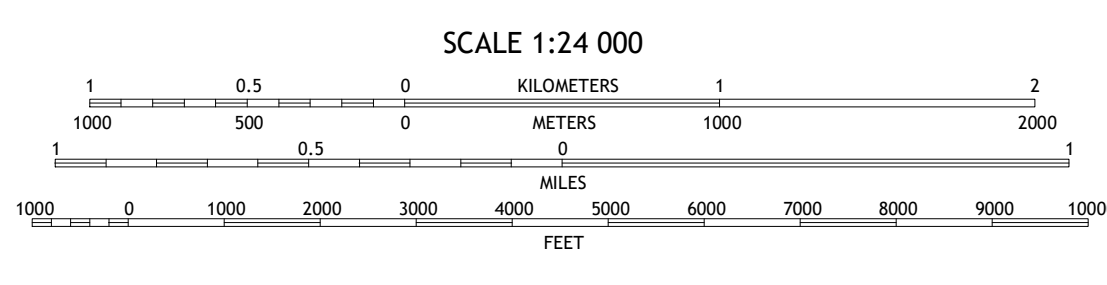
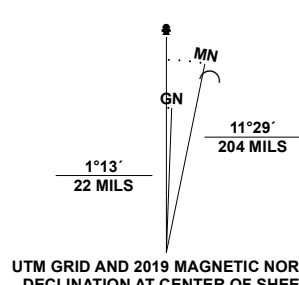
This map is not a legal document. Boundaries may be generalized for this map scale. Private lands within government reservations may not be shown. Obtain permission before entering private lands.

Imagery: NAIP, June 2017 - November 2017 U.S. Census Bureau, 2016 2018

Names: GNS, 1980 2021 National Hydrography Dataset, 2011 - 2019

Contours: National Elevation Dataset, 2018 Boundaries: Multiple sources; see metadata file 2019 - 2021

Public Land Survey System: BLM, 2020 Wetlands: FWS National Wetlands Inventory 1980 - 1986



BOULDER CITY NW, NV 2021

