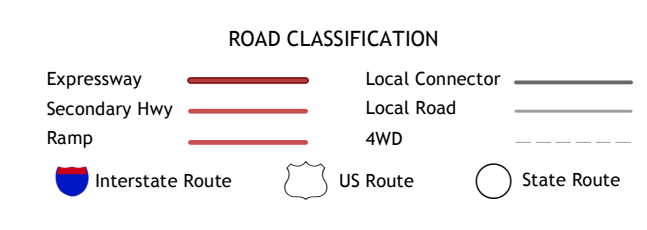
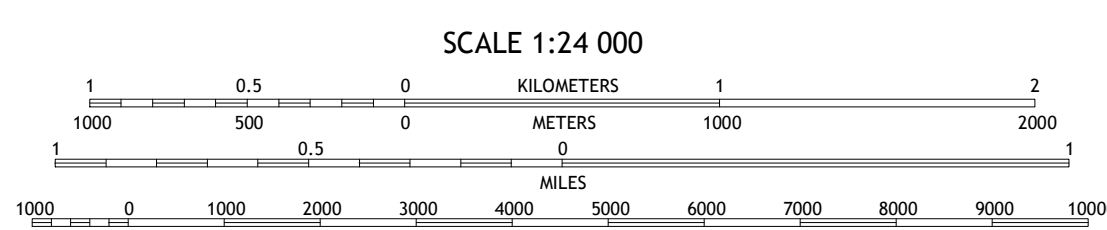
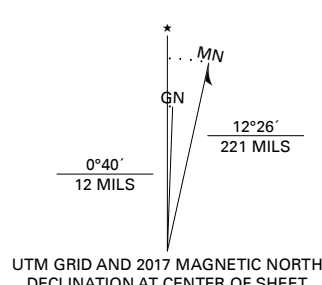


Produced by the United States Geological Survey

North American Datum of 1983 (NAD83) World Geodetic System of 1984 (WGS84) Projection and 1 000-meter grid/Universal Transverse Mercator, Zone 11S This map is not a legal document. Boundaries may be generalized for this map scale. Private lands within government reservations may not be shown. Obtain permission before entering private lands.

Imagery: N.A.I.P., June 2015 - September 2015 Roads: U.S. Census Bureau, 2018 Names: GNS, 1990 Hydrography: National Hydrography Dataset, 2006 - 2011 Contours: National Elevation Dataset, 2001 - 2004 Boundaries: Multiple sources; see metadata file 2016 - 2017 Public Land Survey System: BLM, 2018 Wetlands: FWS National Wetlands Inventory Not Available



ADJOINING QUADRANGLES table with 8 cells and a list of adjacent quadrangles: 1 East of Snowball Ranch, 2 Moody Peak, 3 Bull Fork, 4 Summit Station, 5 Brown Summit, 6 Red Ring Mountain, 7 Brown Summit SW, 8 Sand Spring.

CONTOUR INTERVAL 20 FEET NORTH AMERICAN VERTICAL DATUM OF 1988 This map was produced to conform with the National Geospatial Program US Topo Product Standard, 2011. A metadata file associated with this product is draft version 0.6.18

