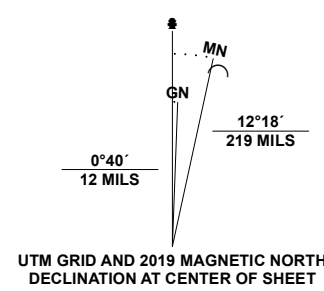


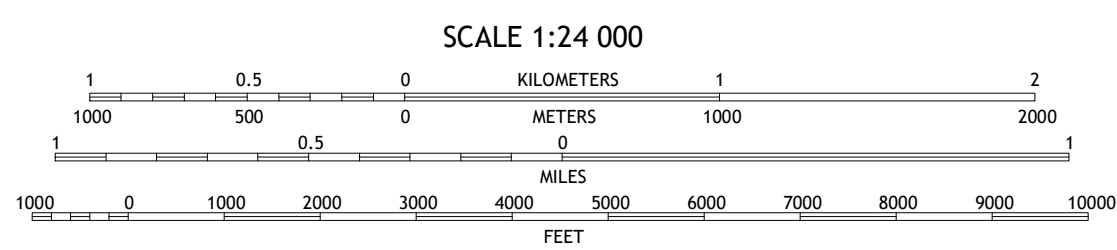

Produced by the United States Geological Survey

North American Datum of 1983 (NAD83)
World Geodetic System of 1984 (WGS84) Projection and
1 000-meter grid/Universal Transverse Mercator, Zone 11S
This map is not a legal document. Boundaries may be
generalized for this map scale. Private lands within government
reservations may not be shown. Obtain permission before
entering private lands.

Imagery:.....NAIP, June 2017 - November 2017
Roads:.....U.S. Census Bureau, 2018
Names:.....GNIS, 1980 - 1990
Hydrography:.....National Hydrography Dataset, 2006 - 2020
Contours:.....National Elevation Dataset, 2004
Boundaries:.....Multiple sources; see metadata file, 2019 - 2021
Public Land Survey System:.....BLM, 2020
Wetlands:.....FWS National Wetlands Inventory Not Available



UTM GRID AND 2019 MAGNETIC NORTH
DECLINATION AT CENTER OF SHEET



CONTOUR INTERVAL 20 FEET
NORTH AMERICAN VERTICAL DATUM OF 1988
This map was produced to conform with the
National Geospatial Program US Topo Product Standard.



QUADRANGLE LOCATION

1	2	3
4	5	6
7	8	

- 1 East of Snowball Ranch
- 2 Moody Peak
- 3 Bull Fork
- 4 Summit Station
- 5 Brown Summit
- 6 Red Ring Mountain
- 7 Brown Summit SW
- 8 Sand Spring

ROAD CLASSIFICATION	
	Expressway
	Secondary Hwy
	Ramp
	Local Connector
	Local Road
	4WD
	US Route
	State Route

BROWN SUMMIT NW, NV

2021

