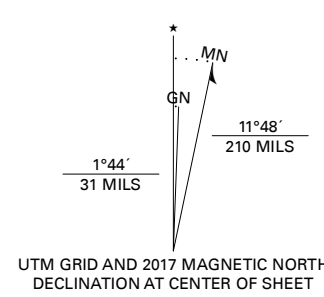


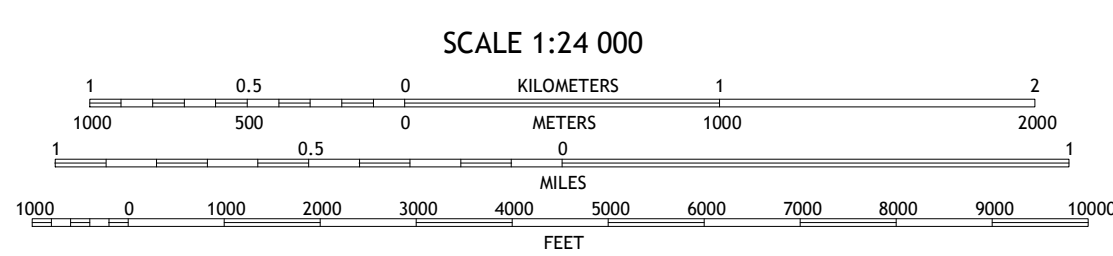

Produced by the United States Geological Survey

North American Datum of 1983 (NAD83)
World Geodetic System of 1984 (WGS84), Projection and
1 000-meter grid/Universal Transverse Mercator, Zone 11S
This map is not a legal document. Boundaries may be
generalized for this map scale. Private lands within government
reservations may not be shown. Obtain permission before
entering private lands.

Imagery.....NAIP, July 2015 - September 2015
Roads.....U.S. Census Bureau, 2018
Names.....GNIS, 1980 - 2018
Hydrography.....National Hydrography Dataset, 2007 - 2016
Contours.....National Elevation Dataset, 2003 - 2005
Boundaries.....Multiple sources; see metadata file, 2015
Public Land Survey System.....BLM, 2018
Wetlands.....FWS National Wetlands Inventory, 2013



UTM GRID AND 2017 MAGNETIC NORTH
DECLINATION AT CENTER OF SHEET



CONTOUR INTERVAL 20 FEET
NORTH AMERICAN VERTICAL DATUM OF 1988
This map was produced to conform with the
National Geospatial Program US Topo Product Standard, 2011.
A metadata file associated with this product is draft version 0.6.18



1	2	3
4	5	6
7	8	

- 1 Trall Canyon
- 2 Miller Canyon
- 3 Gleason Basin
- 4 Parsons Peak
- 5 White Rock Peak
- 6 Pierson Summit
- 7 Eagle Valley Reservoir
- 8 Rice Mountain

ROAD CLASSIFICATION	
Expressway	Local Connector
Secondary Hwy	Local Road
Ramp	4WD
Interstate Route	US Route
	State Route

